

OVERSIGHT / NHS		
FHWA PROJECTS OF DIVISION INTEREST (PODI) OVERSIGHT?	<input type="checkbox"/>	YES
NATIONAL HIGHWAY SYSTEM?	<input type="checkbox"/>	YES

RELATED PROJECTS:	
P.E. UNDER PROJECT:	NONE
PROJECT NUMBER:	NONE
PROJECT CODE:	NONE
R.O.W. PROJECTS:	XXXXXX

GRANITE STREET 30% DESIGN

ENGINEERING PLANS

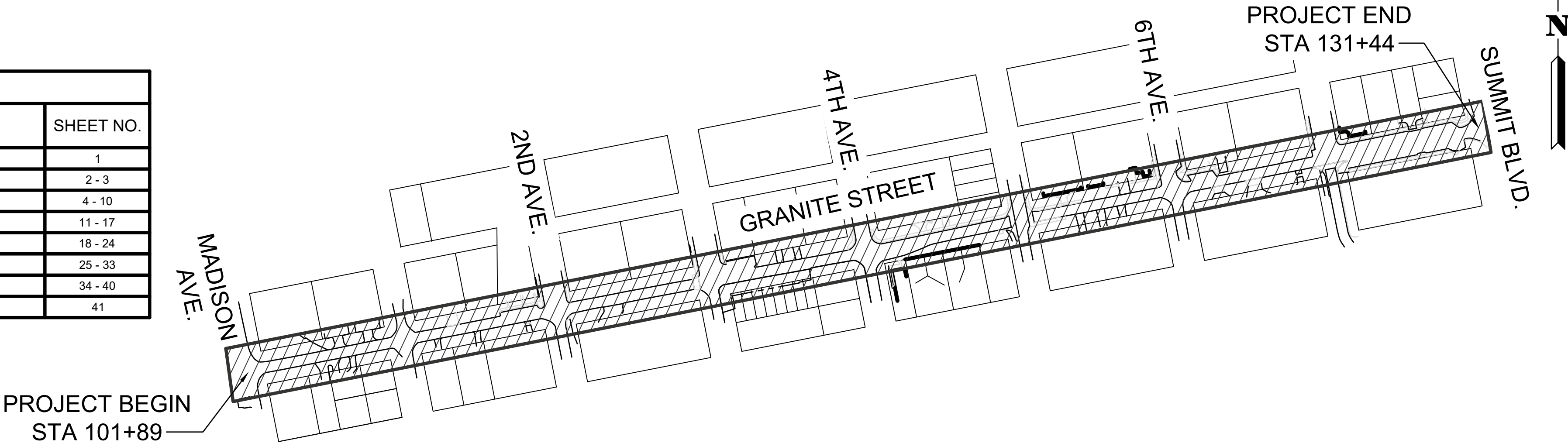
PROJECT NO. XXXXX

TOWN OF FRISCO, STATE OF COLORADO

OCTOBER 11, 2023

30% SUBMITTAL

INDEX OF SHEETS		
DRAWING NO.	DRAWING DESCRIPTION	SHEET NO.
G-01	TITLE SHEET	1
TY-01 - TY-02	TYPICAL SECTIONS	2 - 3
EX-01 - EX-07	EXISTING CONDITIONS PLANS	4 - 10
P-01 - P-07	ROADWAY PLAN & PROFILE	11 - 17
CG-01 - CG-07	GRADING & DRAINAGE PLANS	18 - 24
L-01 - L-09	LANDSCAPE PLANS	25 - 33
SS-01 - SS-07	SIGNING AND MARKING PLANS	34 - 40
CD-01	CONSTRUCTION DETAILS	41




TABULATION OF LENGTH & DESIGN DATA		
STATION	FEET	
	ROAD	STRUCTURE
MADISON AVE. TO SUMMIT BLVD. STA. 101+89.15 TO STA. 131+44.36	2,955	N/A
TOTAL	2,955	N/A
SUMMARY OF PROJECT LENGTH (FEET)	2,955	
SUMMARY OF PROJECT LENGTH (MILES)	0.56	
APPROXIMATE TOTAL PROJECT AREA (ACRES)	5.6	
DESIGN DATA (CRITERIA)		
MINIMUM RADIUS OF CURVE	300'	
VERTICAL CURVE CRITERIA	CREST = 7	
	SAG = 17	
MAXIMUM GRADE	6%	
ROADWAY CROSS SLOPE	2%	
AVERAGE DAILY TRAFFIC (ADT)	1000 - 3000 VPD	
MAXIMUM DESIGN SPEED	20 MPH	
SURROUNDING ROADWAYS	MATCH EXISTING	
STREET CLASSIFICATION	COLLECTOR	
CURB RADII	30'	

PROJECT LOCATION MAP

N.T.S.



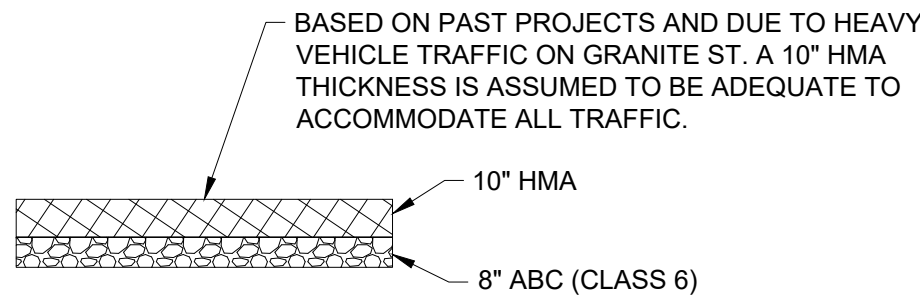
30% DESIGN SUBMISSION
PRELIMINARY - NOT FOR CONSTRUCTION

PROFESSIONAL CERTIFICATION				REUSE OF DOCUMENTS						<div><div>TOOLE DESIGN</div><div>1801 BROADWAY, SUITE 1204 DENVER, CO 80202 PHONE: 720.704.7061 FAX: 301.927.2800 www.tooledesign.com</div></div>		PREPARED FOR: <div><div></div><div>300 MAIN STREET, FRISCO, CO 80443</div></div>		GRANITE STREET, 30% DESIGN		PROJECT NO. 00DEN.00265.00	
I HEREBY CERTIFY THAT THESE PLANS WERE PREPARED OR APPROVED BY ME, AND THAT I AM A DULY LICENSED PROFESSIONAL ENGINEER UNDER THE LAWS OF THE STATE OF [STATE], LICENSE NO. _____, EXPIRATION DATE: _____.		ALL DRAWINGS ARE INSTRUMENTS OF PROFESSIONAL SERVICE FOR THIS PROJECT. REUSE OR ALTERATION IS AT THE USER'S SOLE RISK.						TITLE SHEET						DATE OCTOBER 11, 2023			
		DSGN AM										DRAWING NO. G-01					
		DR HS															
		CHK JW															
		APVD XX		NO. DATE		REVISION		BY		APVD		SHEET NO. 1 OF 41					

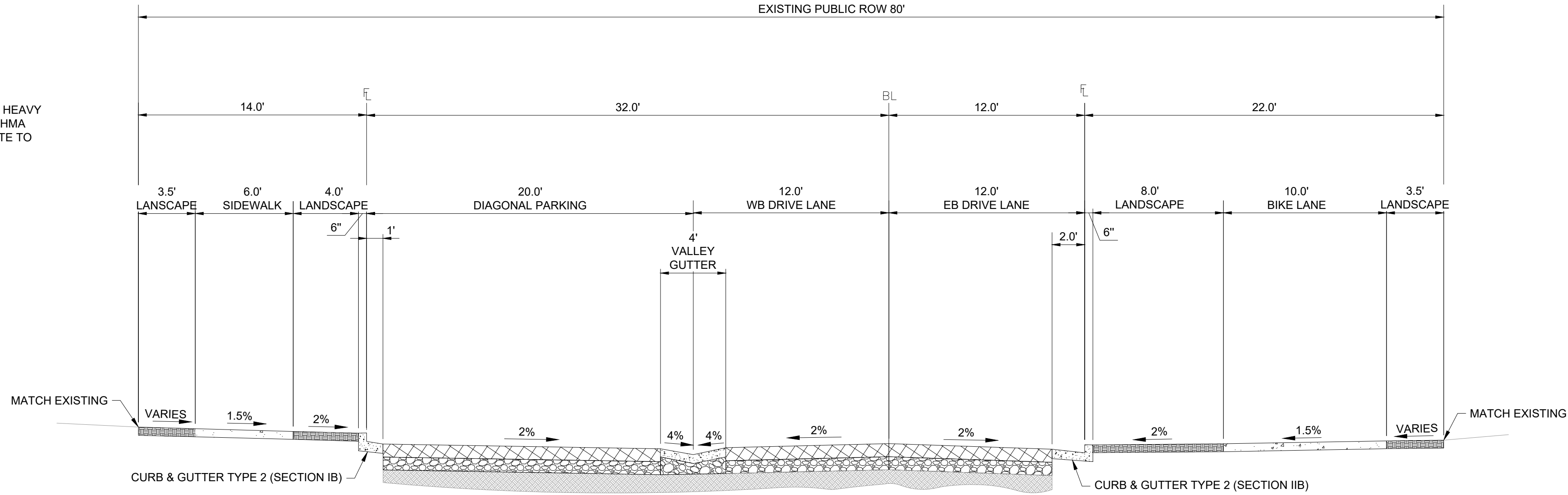
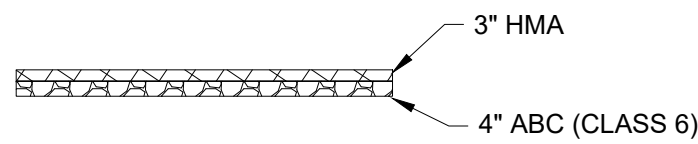
H:\B000\00DEN.00265.00_P_Granite Street 30% design\PRODUCTION\CAD\PLANS\IDEN.00265.00_COVER.dwg
Thursday, October 12, 2023 10:07:56 AM

H:\B000\00DEN\00265.00_P Granite Street 30% design\PRODUCTION\CAD\PLANS\IDEN\00265.00_TYP.dwg
Thursday, October 12, 2023 10:08:02 AM

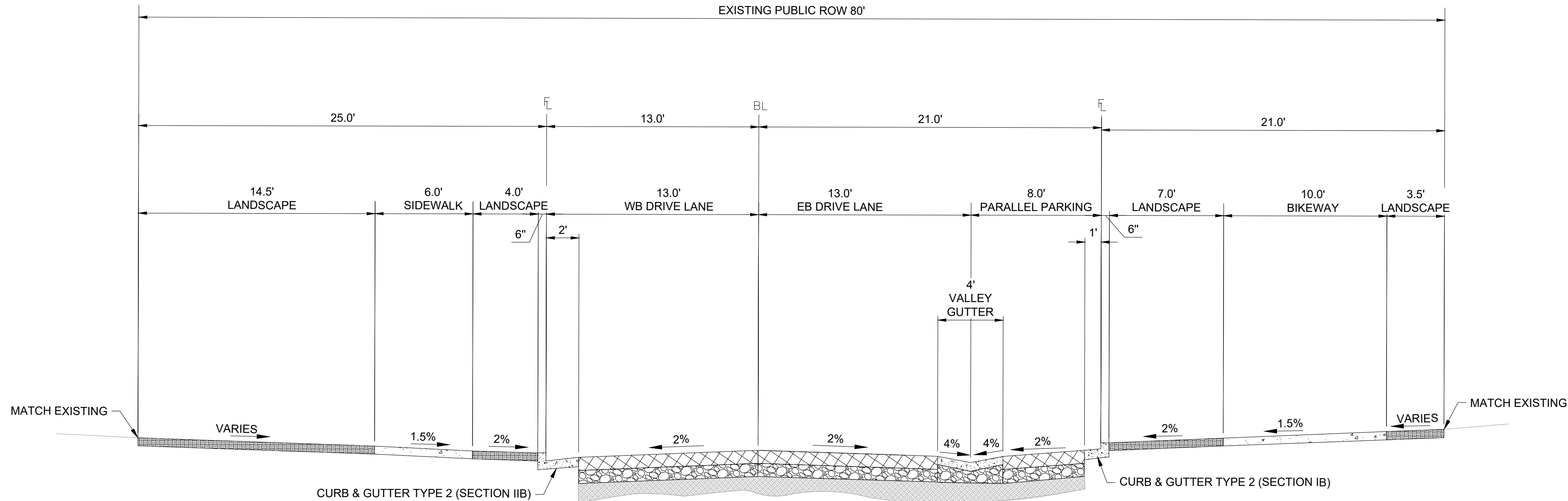
GRANITE STREET PAVEMENT SECTION



SHARD-USE PATH PAVEMENT SECTION




GRANITE STREET: SECTION 1 S. MADISON AVE. TO 3RD AVE. 6TH AVE. TO SUMMIT BLVD.

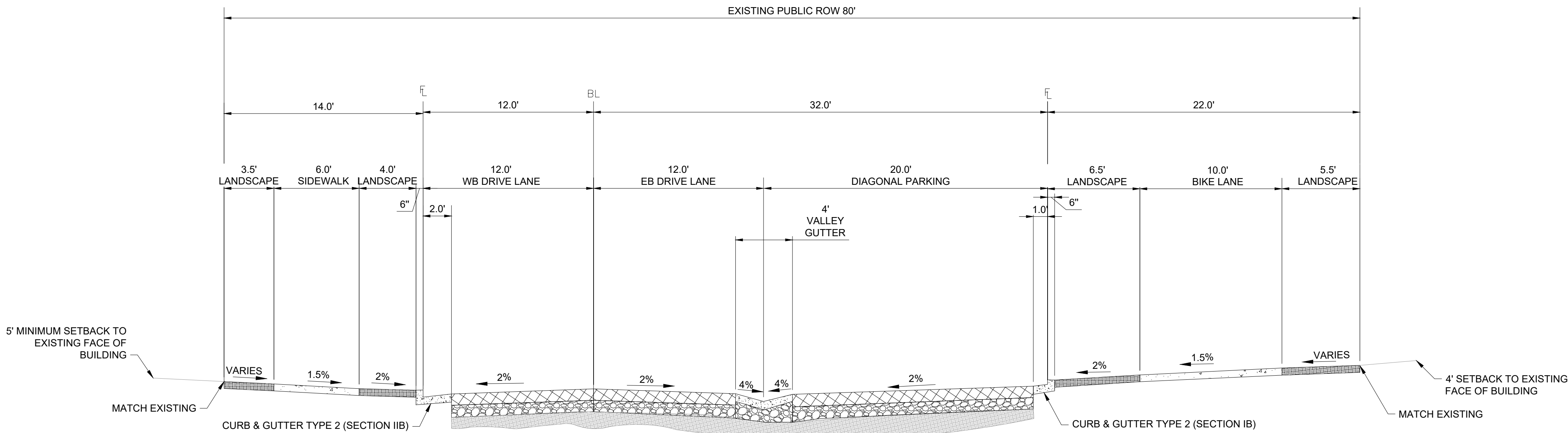


GRANITE STREET: SECTION 2 4TH AVE. TO 6TH AVE.



30% DESIGN SUBMISSION
PRELIMINARY - NOT FOR CONSTRUCTION


PROFESSIONAL CERTIFICATION		REUSE OF DOCUMENTS										<div>TOOLE DESIGN</div> <div>1801 BROADWAY, SUITE 1204 DENVER, CO 80202 PHONE: 720.704.7061 FAX: 301.927.2800 www.tooledesign.com</div>		PREPARED FOR:		GRANITE STREET, 30% DESIGN		PROJECT NO. 00DEN.00265.00	
I HEREBY CERTIFY THAT THESE PLANS WERE PREPARED OR APPROVED BY ME, AND THAT I AM A DULY LICENSED PROFESSIONAL ENGINEER UNDER THE LAWS OF THE STATE OF [STATE]. LICENSE NO. _____, EXPIRATION DATE: _____.		ALL DRAWINGS ARE INSTRUMENTS OF PROFESSIONAL SERVICE FOR THIS PROJECT. REUSE OR ALTERATION IS AT THE USER'S SOLE RISK.												<div></div> <div>300 MAIN STREET, FRISCO, CO 80443</div>		TYPICAL SECTIONS		DATE OCTOBER 11, 2023	
		DSGN	AM																DRAWING NO. TY-01
		DR	HS																
		CHK	JW																
		APVD	XX	NO.	DATE	REVISION				BY	APVD			SHEET NO. 2 OF 41					



GRANITE STREET: SECTION 3
3RD AVE. TO 4TH AVE.

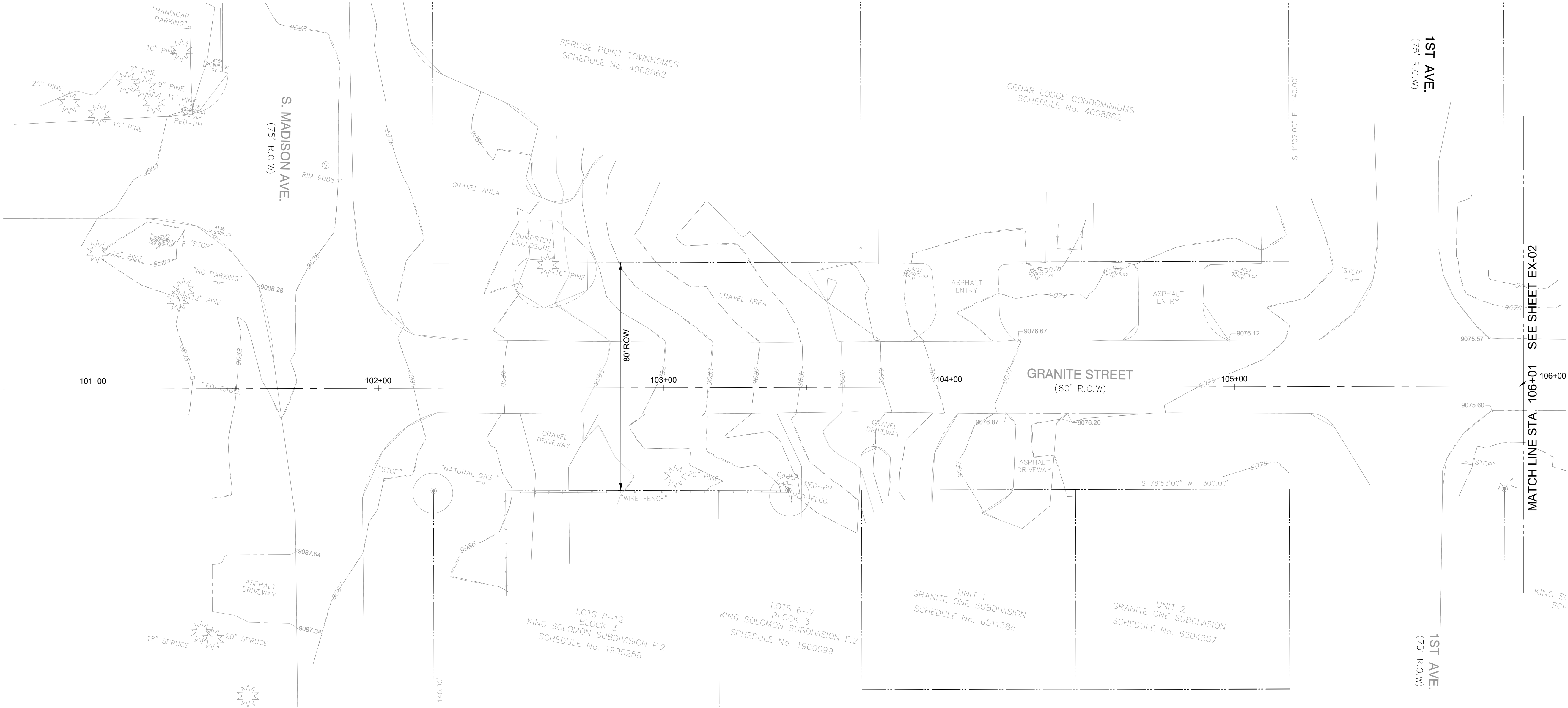


30% DESIGN SUBMISSION
PRELIMINARY - NOT FOR CONSTRUCTION

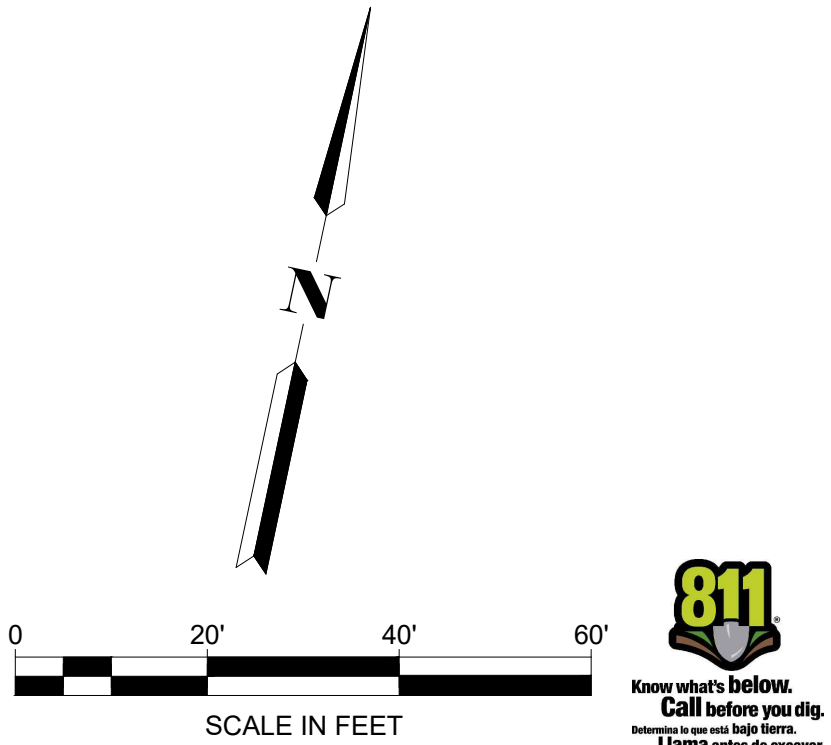
PROFESSIONAL CERTIFICATION	REUSE OF DOCUMENTS										TOOLE DESIGN	1801 BROADWAY, SUITE 1204 DENVER, CO 80202 PHONE: 720.704.7061 FAX: 301.927.2800 www.tooledesign.com	PREPARED FOR: <div></div> 300 MAIN STREET, FRISCO, CO 80443	GRANITE STREET, 30% DESIGN		PROJECT NO. 00DEN.00265.00
	ALL DRAWINGS ARE INSTRUMENTS OF PROFESSIONAL SERVICE FOR THIS PROJECT. REUSE OR ALTERATION IS AT THE USER'S SOLE RISK.													TYPICAL SECTIONS		DATE OCTOBER 11, 2023
	DSGN	AM												DRAWING NO. TY-02		
	DR	HS												SHEET NO.		
	CHK	JW												3 OF 41		
APVD	XX															

H:\B000\00DEN\00265.00_P Granite Street 30% design\PRODUCTION\CAD\PLANS\DEN.00265.00_TYP.dwg
Thursday, October 12, 2023 10:08:02 AM


H:\B000\00DEN\00265.00_P Granite Street 30% design\PRODUCTION\CAD\PLANS\DEN\00265.00_EC.dwg
Thursday, October 12, 2023 10:08:10 AM



- NOTES:
1. SURVEY PREPARED BY SCHMIDT LAND SURVEYING, INC. IN SEPTEMBER 2019.
 2. CONTOUR INTERVAL = ONE FOOT. ADDITIONAL SHOTS ALONG 7TH AVE. MARCH 3, 2021.
 3. ELEVATION BASED ON NGS MONUMENT W449 NEAR INTERSECTION OF STATE HIGHWAY NO. 9 AND INTERSTATE 70. NAVD 88 ELEVATION 9058.09 FEET.
 4. BASIS OF BEARINGS: N 78°53'E BETWEEN THE FOUND SURVEY MONUMENTS AT THE NORTHWEST PROPERTY CORNER OF LOT 17, KING SOLOMON SUBDIVISION AND THE NORTHWEST PROPERTY CORNER OF BLOCK 4, FRISCO SUBDIVISION.
 5. BUILDING OUTLINES TAKEN FROM AERIAL PHOTOGRAPHY. BUILDINGS SHOWN ARE APPROXIMATE AND NOT TO BE USED TO ESTABLISH PROPERTY LINES OR FOR ANY ADDITIONS.
 6. SCHMIDT LAND SURVEYING, INC. DID NOT PERFORM A TITLE SEARCH OF THE SUBJECT PROPERTY TO ESTABLISH OWNERSHIP, EASEMENTS OR RIGHTS-OF-WAY OF RECORD.



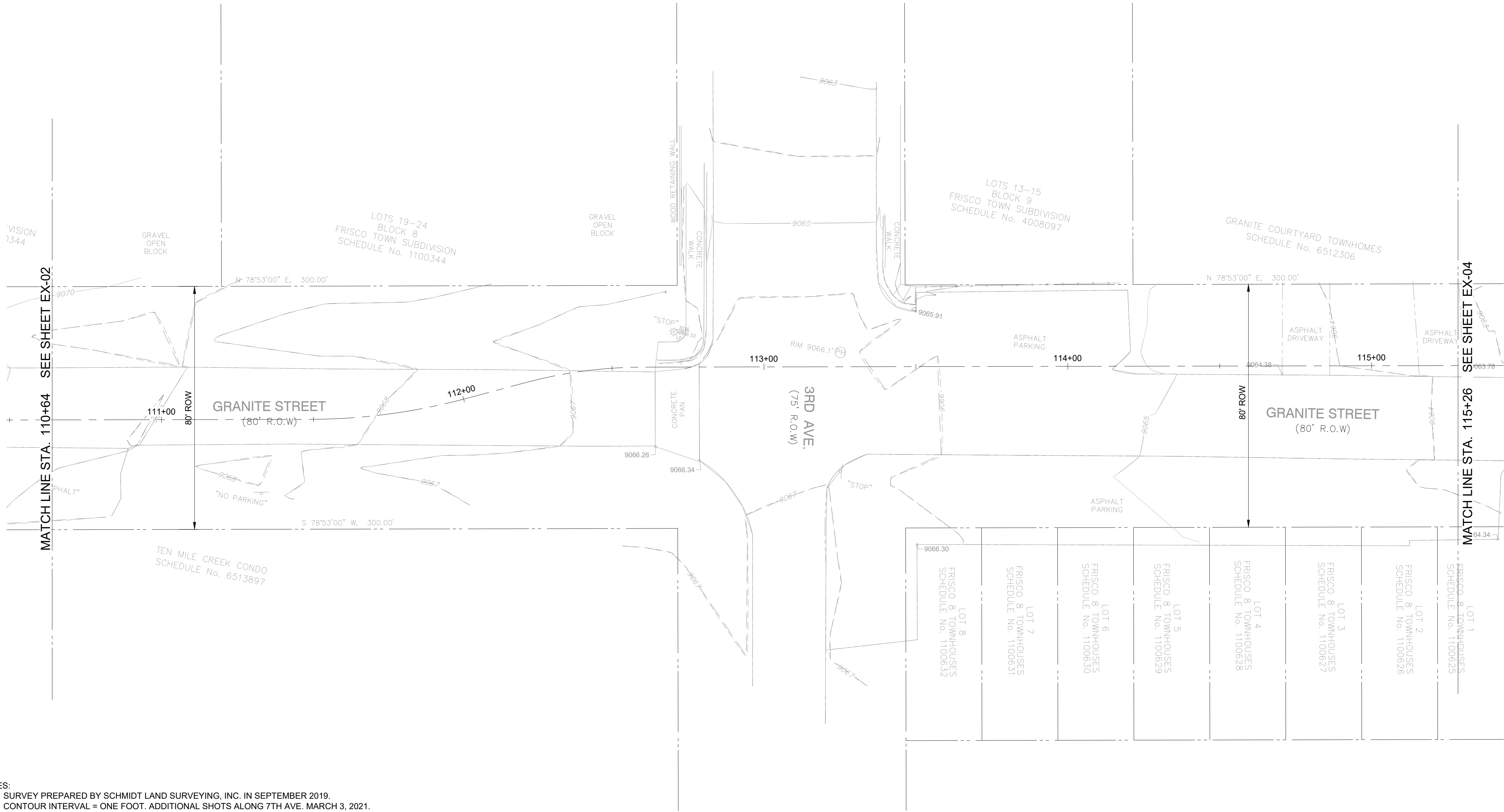
30% DESIGN SUBMISSION
PRELIMINARY - NOT FOR CONSTRUCTION

PROFESSIONAL CERTIFICATION	REUSE OF DOCUMENTS						<div><div>TOOLE DESIGN</div><div>1801 BROADWAY, SUITE 1204 DENVER, CO 80202 PHONE: 720.704.7061 FAX: 301.927.2800 www.tooledesign.com</div></div>	PREPARED FOR:	<div><div></div><div>300 MAIN STREET, FRISCO, CO 80443</div></div>	GRANITE STREET, 30% DESIGN	PROJECT NO. 00DEN.00265.00
	ALL DRAWINGS ARE INSTRUMENTS OF PROFESSIONAL SERVICE FOR THIS PROJECT. REUSE OR ALTERATION IS AT THE USER'S SOLE RISK.									EXISTING CONDITIONS PLANS	DATE OCTOBER 11, 2023
	DSGN	AM									DRAWING NO. EX-01
	DR	HS									
	CHK	JW									
APVD		XX	NO.	DATE	REVISION	BY	APVD	SHEET NO. 4 OF 41			

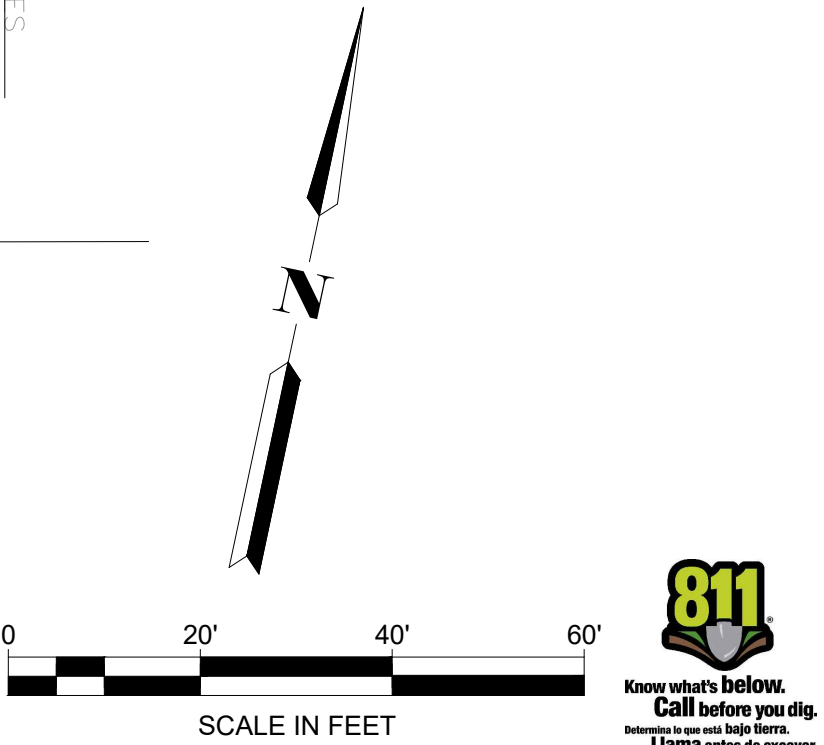
TOOLE
DESIGN

1801 BROADWAY, SUITE 1204
DENVER, CO 80202
PHONE: 720.704.7061
FAX: 301.927.2800
www.tooledesign.com

H:\B000\00DEN\00265.00_P Granite Street 30% design\PRODUCTION\CAD\PLANS\DEN\00265.00_EC.dwg
Thursday, October 12, 2023 10:08:14 AM



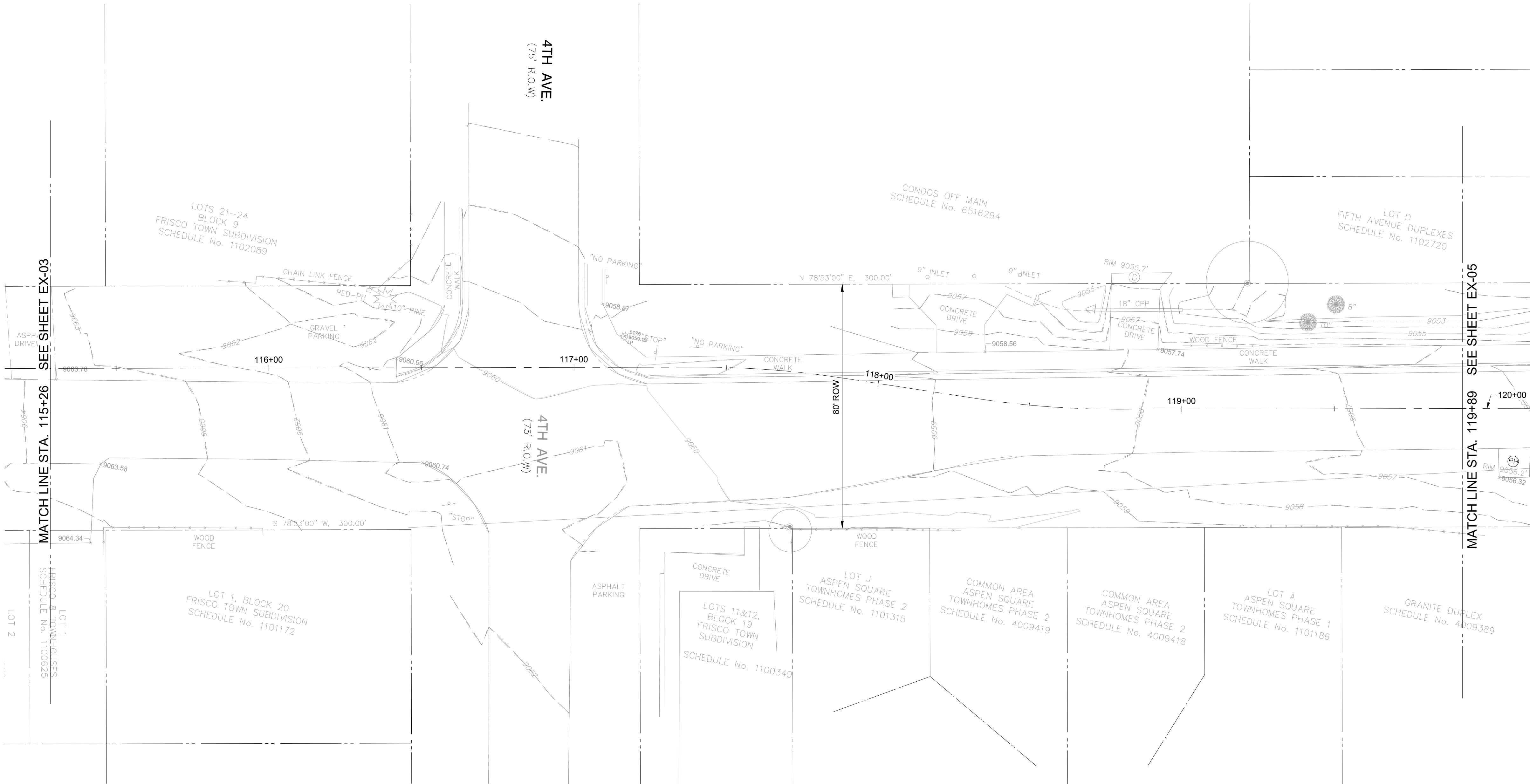
- NOTES:
1. SURVEY PREPARED BY SCHMIDT LAND SURVEYING, INC. IN SEPTEMBER 2019.
 2. CONTOUR INTERVAL = ONE FOOT. ADDITIONAL SHOTS ALONG 7TH AVE. MARCH 3, 2021.
 3. ELEVATION BASED ON NGS MONUMENT W449 NEAR INTERSECTION OF STATE HIGHWAY NO. 9 AND INTERSTATE 70. NAVD 88 ELEVATION 9058.09 FEET.
 4. BASIS OF BEARINGS: N 78°53'E" E BETWEEN THE FOUND SURVEY MONUMENTS AT THE NORTHWEST PROPERTY CORNER OF LOT 17, KING SOLOMON SUBDIVISION AND THE NORTHWEST PROPERTY CORNER OF BLOCK 4, FRISCO SUBDIVISION.
 5. BUILDING OUTLINES TAKEN FROM AERIAL PHOTOGRAPHY. BUILDINGS SHOWN ARE APPROXIMATE AND NOT TO BE USED TO ESTABLISH PROPERTY LINES OR FOR ANY ADDITIONS.
 6. SCHMIDT LAND SURVEYING, INC. DID NOT PERFORM A TITLE SEARCH OF THE SUBJECT PROPERTY TO ESTABLISH OWNERSHIP, EASEMENTS OR RIGHTS-OF-WAY OF RECORD.



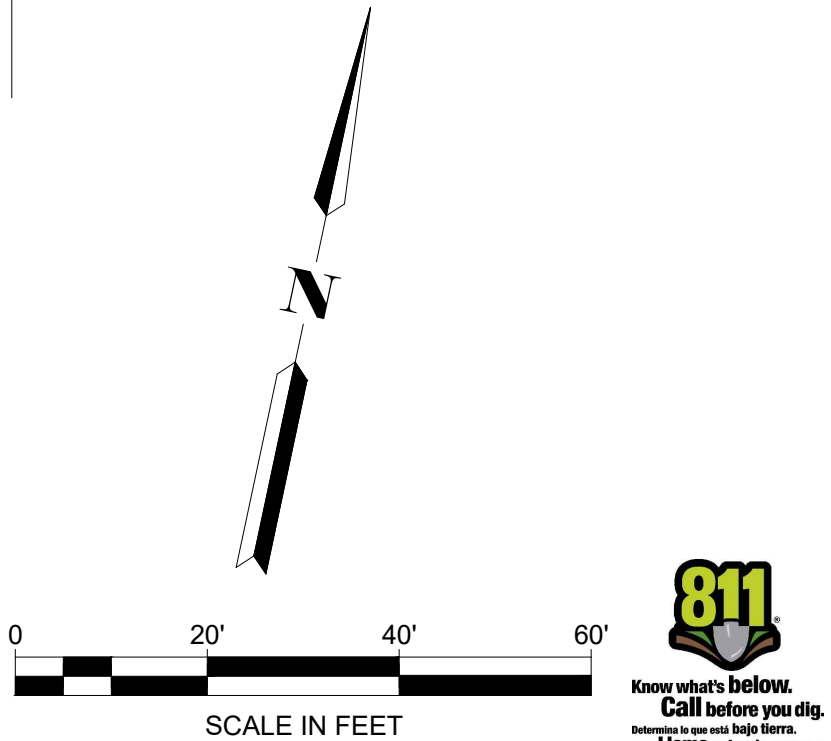
30% DESIGN SUBMISSION
PRELIMINARY - NOT FOR CONSTRUCTION

PROFESSIONAL CERTIFICATION	REUSE OF DOCUMENTS						<div><div>TOOLE DESIGN</div><div>1801 BROADWAY, SUITE 1204 DENVER, CO 80202 PHONE: 720.704.7061 FAX: 301.927.2800 www.tooledesign.com</div></div>	PREPARED FOR: <div><div>TOWN OF FRISCO</div><div>300 MAIN STREET, FRISCO, CO 80443</div></div>	GRANITE STREET, 30% DESIGN		PROJECT NO. 00DEN.00265.00
	ALL DRAWINGS ARE INSTRUMENTS OF PROFESSIONAL SERVICE FOR THIS PROJECT. REUSE OR ALTERATION IS AT THE USER'S SOLE RISK.								EXISTING CONDITIONS PLANS		DATE OCTOBER 11, 2023
	DSGN	AM									DRAWING NO. EX-03
	DR	HS									
	CHK	JW									
APVD	XX	NO.	DATE	REVISION	BY	APVD	SHEET NO. 6 OF 41				

H:\B000\00DEN\00265.00_P_Granite Street 30% design\PRODUCTION\CAD\PLANS\IDEN\00265.00_EC.dwg
Thursday, October 12, 2023 10:08:16 AM



- NOTES:
1. SURVEY PREPARED BY SCHMIDT LAND SURVEYING, INC. IN SEPTEMBER 2019.
 2. CONTOUR INTERVAL = ONE FOOT. ADDITIONAL SHOTS ALONG 7TH AVE. MARCH 3, 2021.
 3. ELEVATION BASED ON NGS MONUMENT W449 NEAR INTERSECTION OF STATE HIGHWAY NO. 9 AND INTERSTATE 70. NAVD 88 ELEVATION 9058.09 FEET.
 4. BASIS OF BEARINGS: N 78°53'E E BETWEEN THE FOUND SURVEY MONUMENTS AT THE NORTHWEST PROPERTY CORNER OF LOT 17, KING SOLOMON SUBDIVISION AND THE NORTHWEST PROPERTY CORNER OF BLOCK 4, FRISCO SUBDIVISION.
 5. BUILDING OUTLINES TAKEN FROM AERIAL PHOTOGRAPHY. BUILDINGS SHOWN ARE APPROXIMATE AND NOT TO BE USED TO ESTABLISH PROPERTY LINES OR FOR ANY ADDITIONS.
 6. SCHMIDT LAND SURVEYING, INC. DID NOT PERFORM A TITLE SEARCH OF THE SUBJECT PROPERTY TO ESTABLISH OWNERSHIP, EASEMENTS OR RIGHTS-OF-WAY OF RECORD.



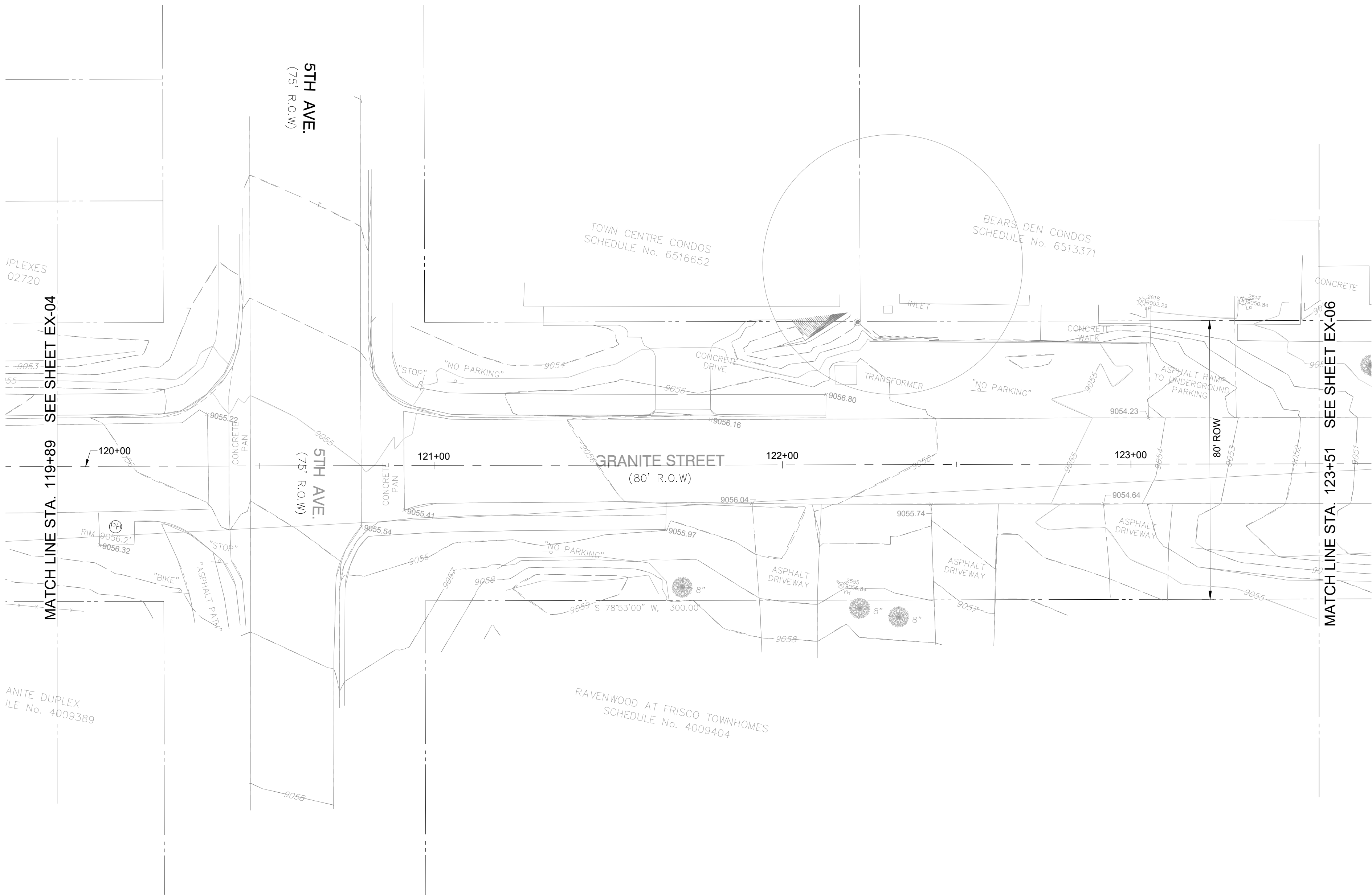
30% DESIGN SUBMISSION
PRELIMINARY - NOT FOR CONSTRUCTION

PROFESSIONAL CERTIFICATION	REUSE OF DOCUMENTS						<div><div>TOOLE DESIGN</div><div>1801 BROADWAY, SUITE 1204 DENVER, CO 80202 PHONE: 720.704.7061 FAX: 301.927.2800 www.tooledesign.com</div></div>	PREPARED FOR:	GRANITE STREET, 30% DESIGN		PROJECT NO. 00DEN.00265.00
	ALL DRAWINGS ARE INSTRUMENTS OF PROFESSIONAL SERVICE FOR THIS PROJECT. REUSE OR ALTERATION IS AT THE USER'S SOLE RISK.								EXISTING CONDITIONS PLANS		DATE OCTOBER 11, 2023
	DSGN	AM									DRAWING NO. EX-04
	DR	HS									
	CHK	JW									
I HEREBY CERTIFY THAT THESE PLANS WERE PREPARED OR APPROVED BY ME, AND THAT I AM A DULY LICENSED PROFESSIONAL ENGINEER UNDER THE LAWS OF THE STATE OF [STATE], LICENSE NO. _____, EXPIRATION DATE: _____.		APVD	XX	NO.	DATE	REVISION	BY	APVD	SHEET NO. 7 OF 41		

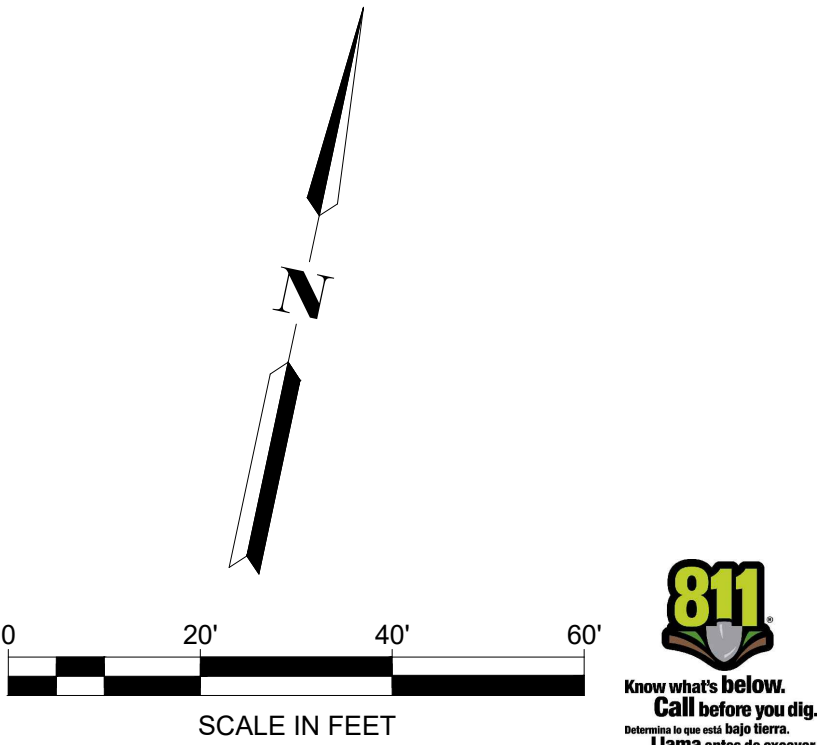
TOOLE
DESIGN

1801 BROADWAY, SUITE 1204
DENVER, CO 80202
PHONE: 720.704.7061
FAX: 301.927.2800
www.tooledesign.com


H:\B000\00DEN\00265.00_P_Granite Street 30% design\PRODUCTION\CAD\PLANS\IDEN\00265.00_EC.dwg
Thursday, October 12, 2023 10:08:17 AM



- NOTES:
1. SURVEY PREPARED BY SCHMIDT LAND SURVEYING, INC. IN SEPTEMBER 2019.
 2. CONTOUR INTERVAL = ONE FOOT. ADDITIONAL SHOTS ALONG 7TH AVE. MARCH 3, 2021.
 3. ELEVATION BASED ON NGS MONUMENT W449 NEAR INTERSECTION OF STATE HIGHWAY NO. 9 AND INTERSTATE 70. NAVD 88 ELEVATION 9058.09 FEET.
 4. BASIS OF BEARINGS: N 78°53'E E BETWEEN THE FOUND SURVEY MONUMENTS AT THE NORTHWEST PROPERTY CORNER OF LOT 17, KING SOLOMON SUBDIVISION AND THE NORTHWEST PROPERTY CORNER OF BLOCK 4, FRISCO SUBDIVISION.
 5. BUILDING OUTLINES TAKEN FROM AERIAL PHOTOGRAPHY. BUILDINGS SHOWN ARE APPROXIMATE AND NOT TO BE USED TO ESTABLISH PROPERTY LINES OR FOR ANY ADDITIONS.
 6. SCHMIDT LAND SURVEYING, INC. DID NOT PERFORM A TITLE SEARCH OF THE SUBJECT PROPERTY TO ESTABLISH OWNERSHIP, EASEMENTS OR RIGHTS-OF-WAY OF RECORD.

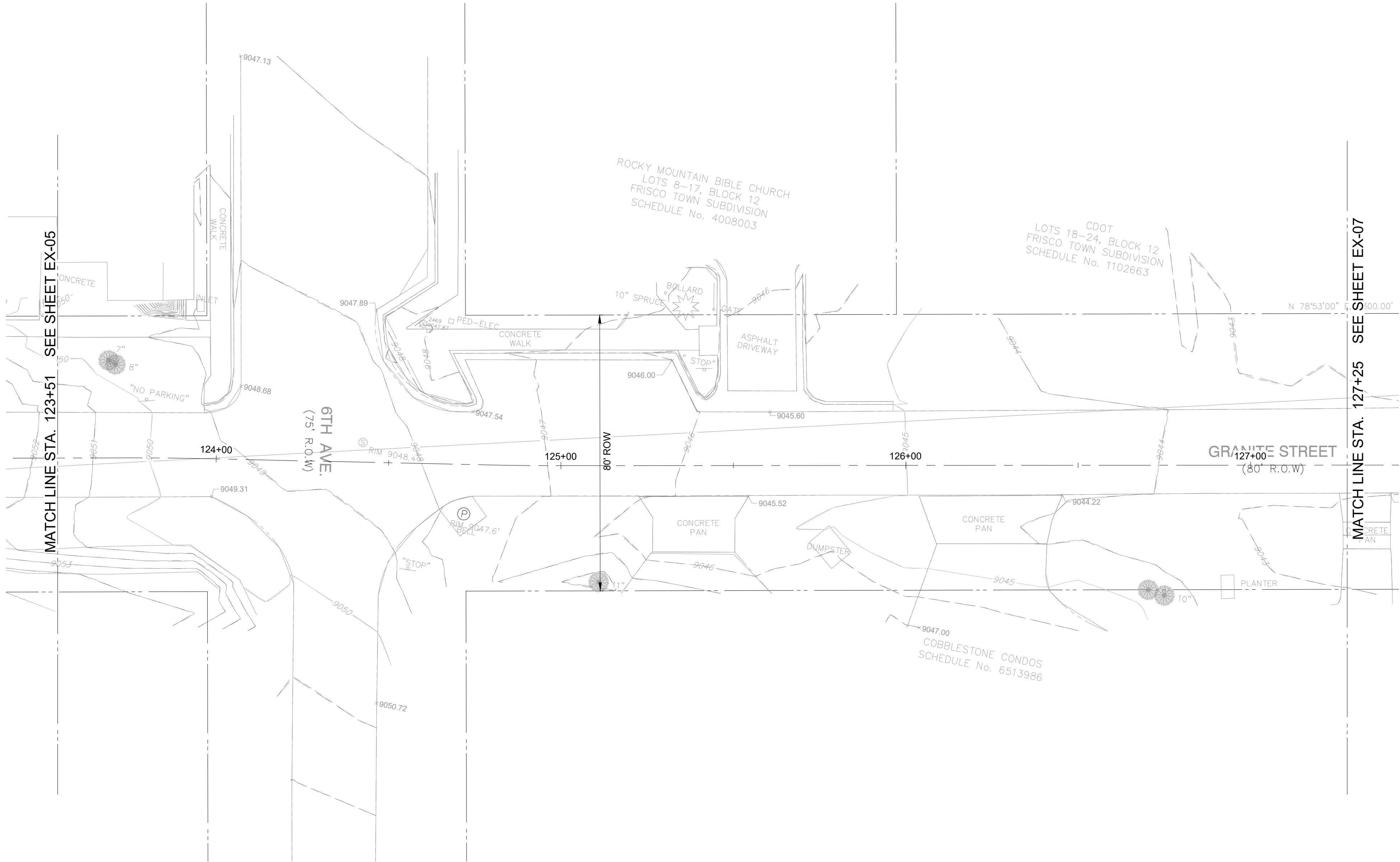


30% DESIGN SUBMISSION
PRELIMINARY - NOT FOR CONSTRUCTION

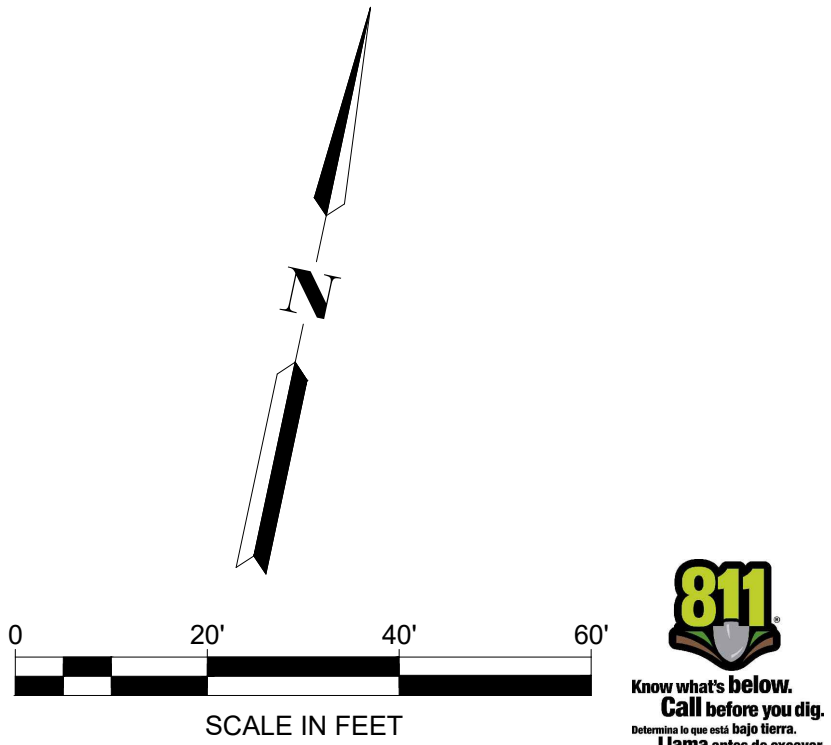
PROFESSIONAL CERTIFICATION	REUSE OF DOCUMENTS							TOOLE DESIGN	1801 BROADWAY, SUITE 1204 DENVER, CO 80202 PHONE: 720.704.7061 FAX: 301.927.2800 www.tooledesign.com	PREPARED FOR:	 300 MAIN STREET, FRISCO, CO 80443	GRANITE STREET, 30% DESIGN		PROJECT NO. 00DEN.00265.00
	ALL DRAWINGS ARE INSTRUMENTS OF PROFESSIONAL SERVICE FOR THIS PROJECT. REUSE OR ALTERATION IS AT THE USER'S SOLE RISK.											EXISTING CONDITIONS PLANS		DATE OCTOBER 11, 2023
	DSGN	AM												DRAWING NO. EX-05
	DR	HS												SHEET NO. 8 OF 41
	CHK	JW												
I HEREBY CERTIFY THAT THESE PLANS WERE PREPARED OR APPROVED BY ME, AND THAT I AM A DULY LICENSED PROFESSIONAL ENGINEER UNDER THE LAWS OF THE STATE OF [STATE], LICENSE NO. _____, EXPIRATION DATE: _____.	APVD	XX	NO.	DATE	REVISION	BY	APVD							

TOOLE
DESIGN


1801 BROADWAY, SUITE 1204
DENVER, CO 80202
PHONE: 720.704.7061
FAX: 301.927.2800
www.tooledesign.com



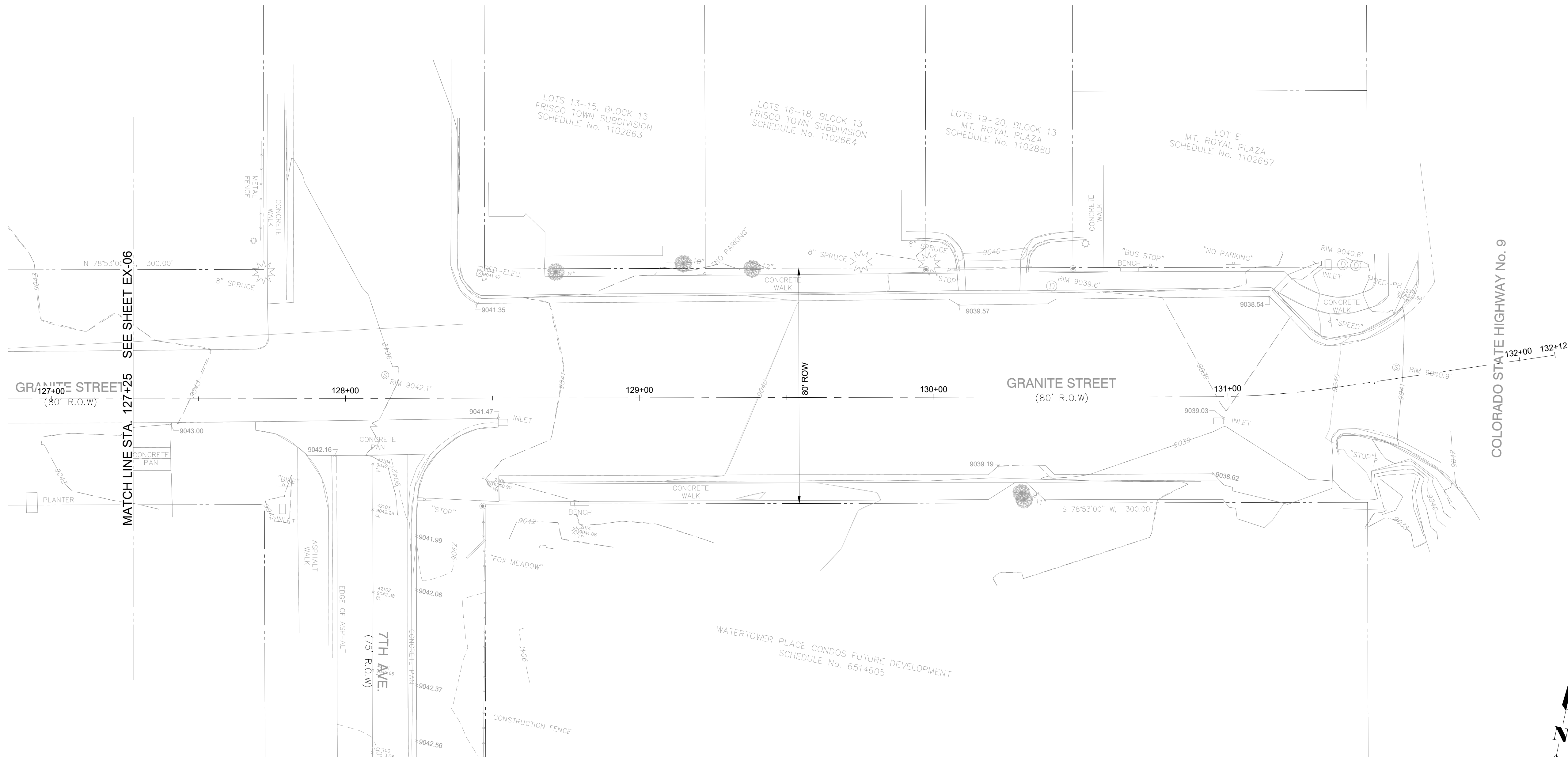
- NOTES:
1. SURVEY PREPARED BY SCHMIDT LAND SURVEYING, INC. IN SEPTEMBER 2019.
 2. CONTOUR INTERVAL = ONE FOOT. ADDITIONAL SHOTS ALONG 7TH AVE. MARCH 3, 2021.
 3. ELEVATION BASED ON NGS MONUMENT W449 NEAR INTERSECTION OF STATE HIGHWAY NO. 9 AND INTERSTATE 70. NAVD 88 ELEVATION 9058.09 FEET.
 4. BASIS OF BEARINGS: N 78°53'E" E BETWEEN THE FOUND SURVEY MONUMENTS AT THE NORTHWEST PROPERTY CORNER OF LOT 17, KING SOLOMON SUBDIVISION AND THE NORTHWEST PROPERTY CORNER OF BLOCK 4, FRISCO SUBDIVISION.
 5. BUILDING OUTLINES TAKEN FROM AERIAL PHOTOGRAPHY. BUILDINGS SHOWN ARE APPROXIMATE AND NOT TO BE USED TO ESTABLISH PROPERTY LINES OR FOR ANY ADDITIONS.
 6. SCHMIDT LAND SURVEYING, INC. DID NOT PERFORM A TITLE SEARCH OF THE SUBJECT PROPERTY TO ESTABLISH OWNERSHIP, EASEMENTS OR RIGHTS-OF-WAY OF RECORD.



30% DESIGN SUBMISSION
PRELIMINARY - NOT FOR CONSTRUCTION

PROFESSIONAL CERTIFICATION		REUSE OF DOCUMENTS						<div>TOOLE DESIGN</div> <div>1801 BROADWAY, SUITE 1204 DENVER, CO 80202 PHONE: 720.704.7061 FAX: 301.927.2800 www.tooledesign.com</div>		PREPARED FOR:		GRANITE STREET, 30% DESIGN		PROJECT NO. 00DEN.00265.00															
<div>I HEREBY CERTIFY THAT THESE PLANS WERE PREPARED OR APPROVED BY ME, AND THAT I AM A DULY LICENSED PROFESSIONAL ENGINEER UNDER THE LAWS OF THE STATE OF [STATE]. LICENSE NO. _____, EXPIRATION DATE: _____.</div>		ALL DRAWINGS ARE INSTRUMENTS OF PROFESSIONAL SERVICE FOR THIS PROJECT. REUSE OR ALTERATION IS AT THE USER'S SOLE RISK.								<div><div>300 MAIN STREET, FRISCO, CO 80443</div></div>		EXISTING CONDITIONS PLANS		DATE OCTOBER 11, 2023															
		<table><tr><td>DSGN</td><td>AM</td><td rowspan="3"></td><td rowspan="3"></td><td rowspan="3"></td><td rowspan="5"></td><td rowspan="3"></td><td rowspan="3"></td></tr><tr><td>DR</td><td>HS</td></tr><tr><td>CHK</td><td>JW</td></tr><tr><td>APVD</td><td>XX</td><td>NO.</td><td>DATE</td><td colspan="2">REVISION</td><td>BY</td><td>APVD</td></tr></table>						DSGN	AM											DR	HS	CHK	JW	APVD	XX	NO.	DATE	REVISION	
		DSGN	AM																										
		DR	HS																										
CHK	JW																												
APVD	XX	NO.	DATE	REVISION		BY		APVD																					
								SHEET NO. 9 OF 41																					

H:\B000\00DEN\00265.00_P Granite Street 30% design\PRODUCTION\CAD\PLANS\IDEN\00265.00_EC.dwg
Thursday, October 12, 2023 10:08:21 AM

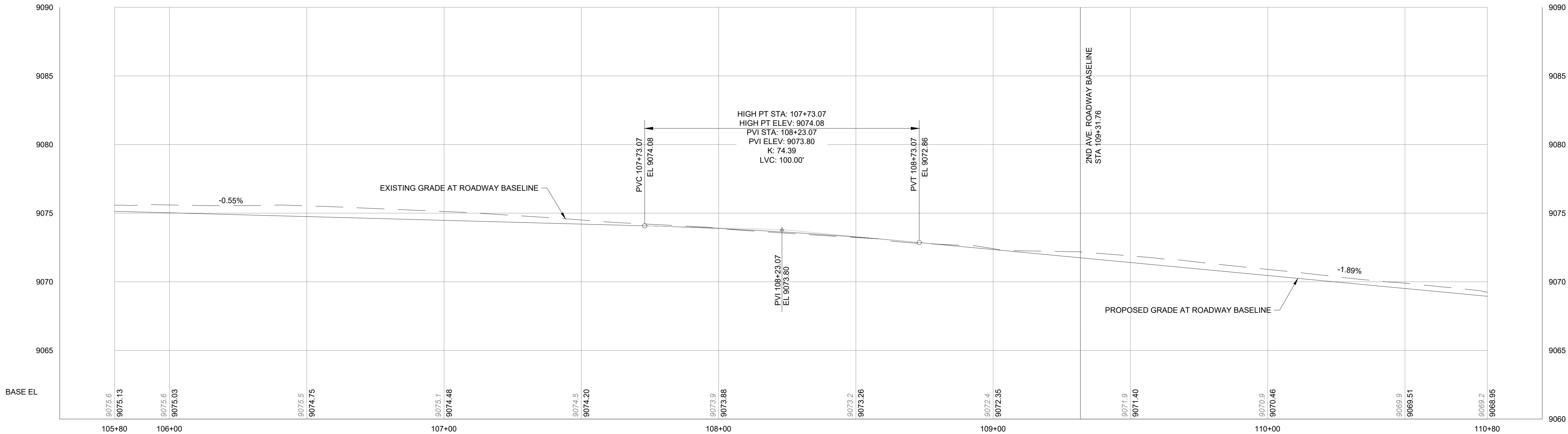
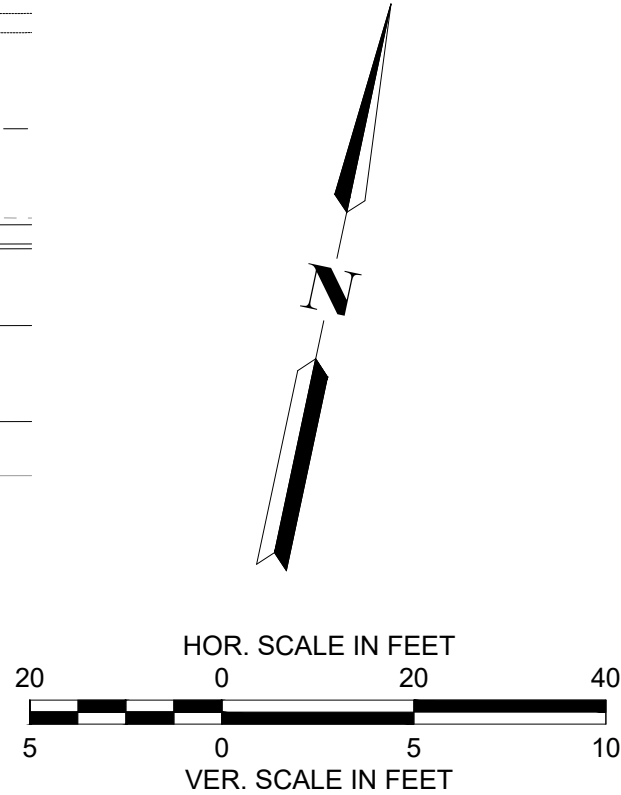
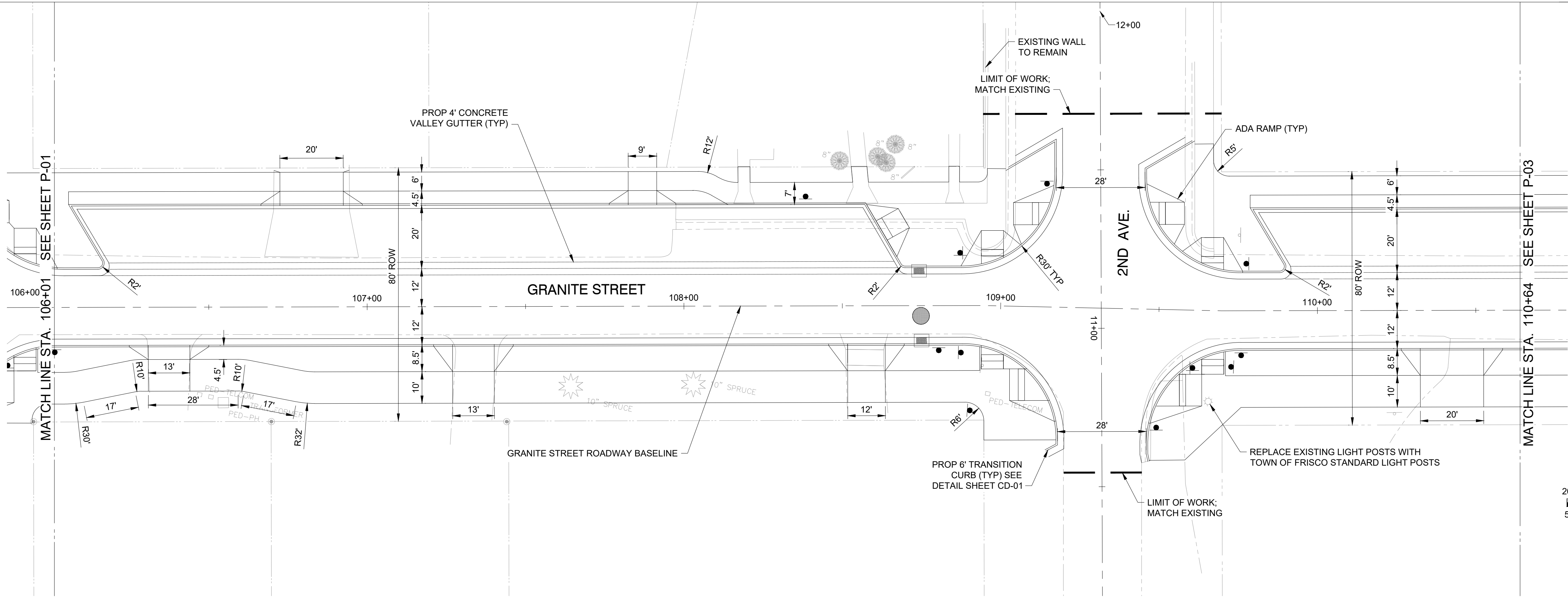


- NOTES:
1. SURVEY PREPARED BY SCHMIDT LAND SURVEYING, INC. IN SEPTEMBER 2019.
 2. CONTOUR INTERVAL = ONE FOOT. ADDITIONAL SHOTS ALONG 7TH AVE. MARCH 3, 2021.
 3. ELEVATION BASED ON NGS MONUMENT W449 NEAR INTERSECTION OF STATE HIGHWAY NO. 9 AND INTERSTATE 70. NAVD 88 ELEVATION 9058.09 FEET.
 4. BASIS OF BEARINGS: N 78°53'E E BETWEEN THE FOUND SURVEY MONUMENTS AT THE NORTHWEST PROPERTY CORNER OF LOT 17, KING SOLOMON SUBDIVISION AND THE NORTHWEST PROPERTY CORNER OF BLOCK 4, FRISCO SUBDIVISION.
 5. BUILDING OUTLINES TAKEN FROM AERIAL PHOTOGRAPHY. BUILDINGS SHOWN ARE APPROXIMATE AND NOT TO BE USED TO ESTABLISH PROPERTY LINES OR FOR ANY ADDITIONS.
 6. SCHMIDT LAND SURVEYING, INC. DID NOT PERFORM A TITLE SEARCH OF THE SUBJECT PROPERTY TO ESTABLISH OWNERSHIP, EASEMENTS OR RIGHTS-OF-WAY OF RECORD.

30% DESIGN SUBMISSION
PRELIMINARY - NOT FOR CONSTRUCTION

PROFESSIONAL CERTIFICATION		REUSE OF DOCUMENTS						<div><div>TOOLE DESIGN</div><div>1801 BROADWAY, SUITE 1204 DENVER, CO 80202 PHONE: 720.704.7061 FAX: 301.927.2800 www.tooledesign.com</div></div>		PREPARED FOR:		GRANITE STREET, 30% DESIGN		PROJECT NO. 00DEN.00265.00	
I HEREBY CERTIFY THAT THESE PLANS WERE PREPARED OR APPROVED BY ME, AND THAT I AM A DULY LICENSED PROFESSIONAL ENGINEER UNDER THE LAWS OF THE STATE OF [STATE], LICENSE NO. _____, EXPIRATION DATE: _____.		ALL DRAWINGS ARE INSTRUMENTS OF PROFESSIONAL SERVICE FOR THIS PROJECT. REUSE OR ALTERATION IS AT THE USER'S SOLE RISK.								<div><div>TOWN OF FRISCO</div><div>300 MAIN STREET, FRISCO, CO 80443</div></div>		EXISTING CONDITIONS PLANS		DATE OCTOBER 11, 2023	
		DRAWING NO. EX-07													
		SHEET NO. 10 OF 41													
		DSGN	AM												
		DR	HS												
		CHK	JW												
		APVD	XX	NO.	DATE	REVISION			BY	APVD					

H:\B000\00DEN\00265.00_P Granite Street 30% design\PRODUCTION\CAD\PLANS\IDEN.00265.00_PLANS.dwg
Thursday, October 12, 2023 10:08:40 AM



GRANITE ST PROFILE

30% DESIGN SUBMISSION
PRELIMINARY - NOT FOR CONSTRUCTION

PROFESSIONAL CERTIFICATION

I HEREBY CERTIFY THAT THESE PLANS
WERE PREPARED OR APPROVED BY
ME, AND THAT I AM A DULY LICENSED
PROFESSIONAL ENGINEER UNDER THE
LAWS OF THE STATE OF [STATE].
LICENSE NO. _____
EXPIRATION DATE: _____.

REUSE OF DOCUMENTS

ALL DRAWINGS ARE INSTRUMENTS OF PROFESSIONAL SERVICE FOR THIS PROJECT.
REUSE OR ALTERATION IS AT THE USER'S SOLE RISK.

DSGN	AM
DR	HS
CHK	JW
APVD	XX

NO.

DATE

REVISION

BY

APVD

TOOLE
DESIGN

1801 BROADWAY, SUITE 1204
DENVER, CO 80202
PHONE: 720.704.7061
FAX: 301.927.2800
www.tooledesign.com

PREPARED FOR:



300 MAIN STREET, FRISCO, CO 80443

GRANITE STREET, 30% DESIGN

ROADWAY PLAN & PROFILE

PROJECT NO.
00DEN.00265.00

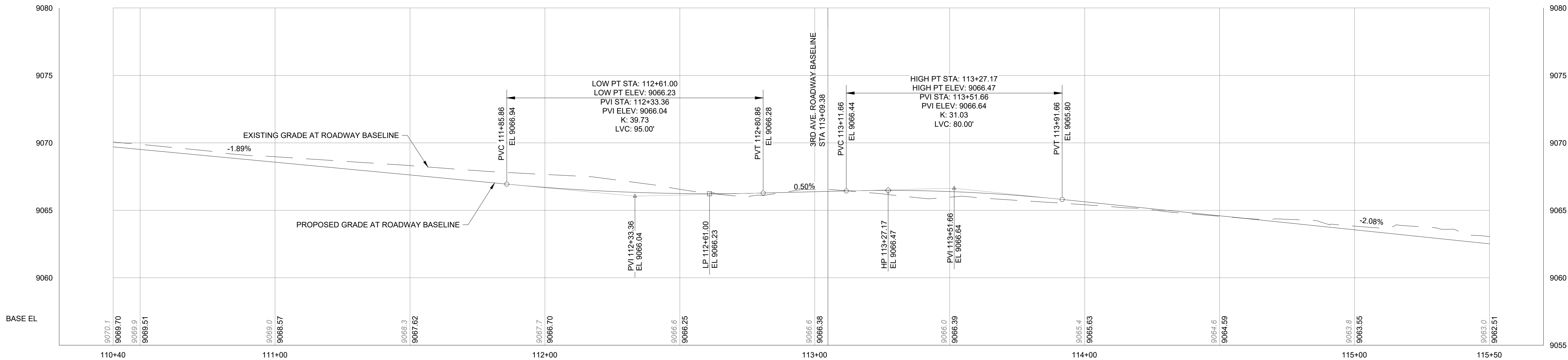
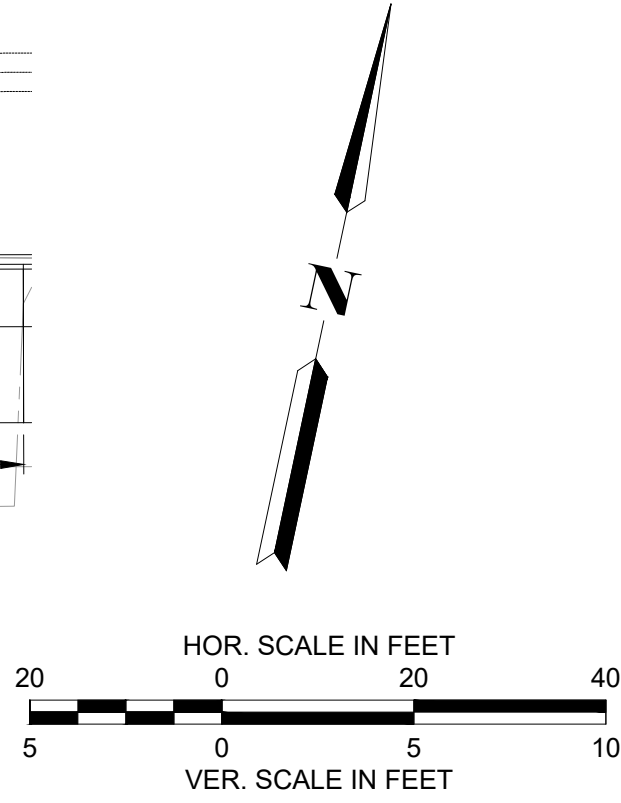
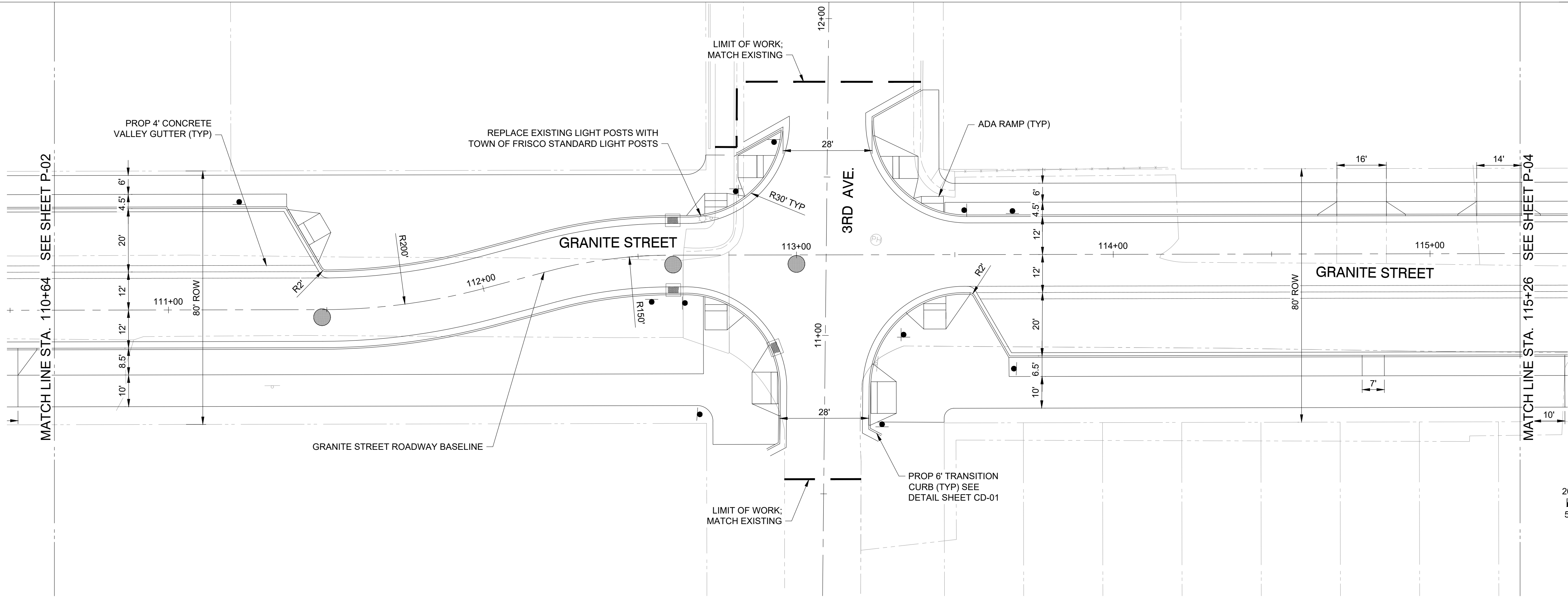
DATE
OCTOBER 11, 2023

DRAWING NO.
P-02

SHEET NO.
12 OF 41




H:\B000\00DEN\00265.00_P Granite Street 30% design\PRODUCTION\CAD\PLANS\IDEN.00265.00_PLANS.dwg
Thursday, October 12, 2023 10:08:43 AM

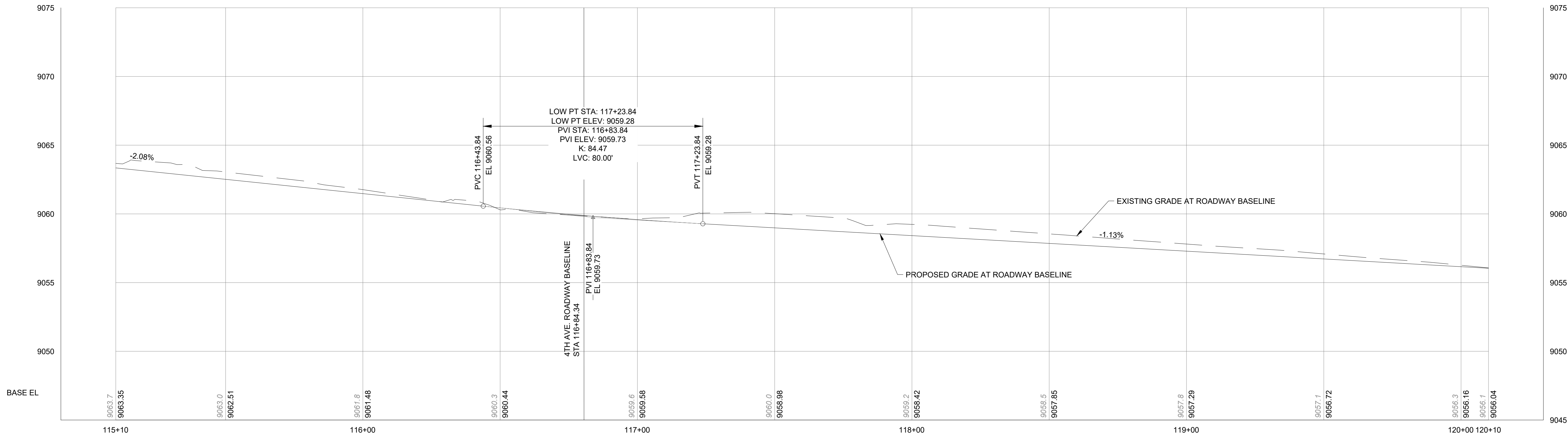
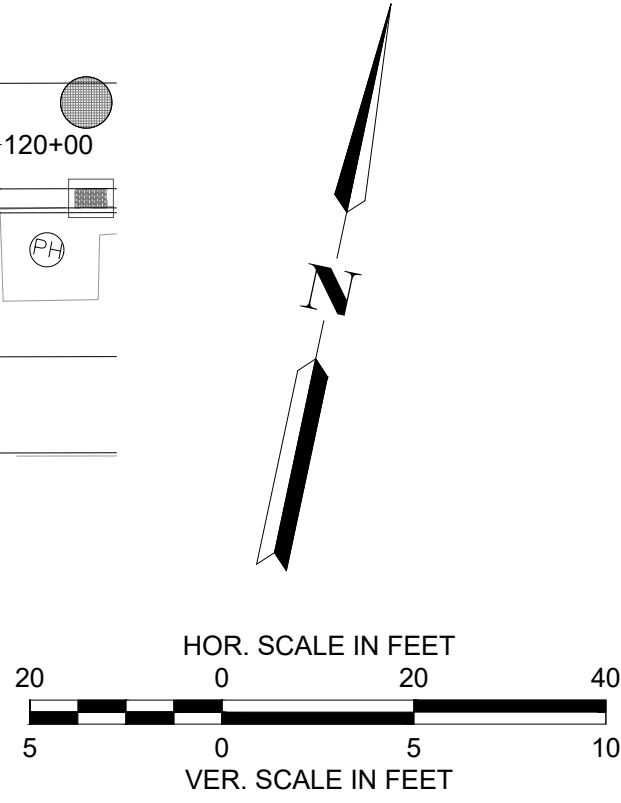
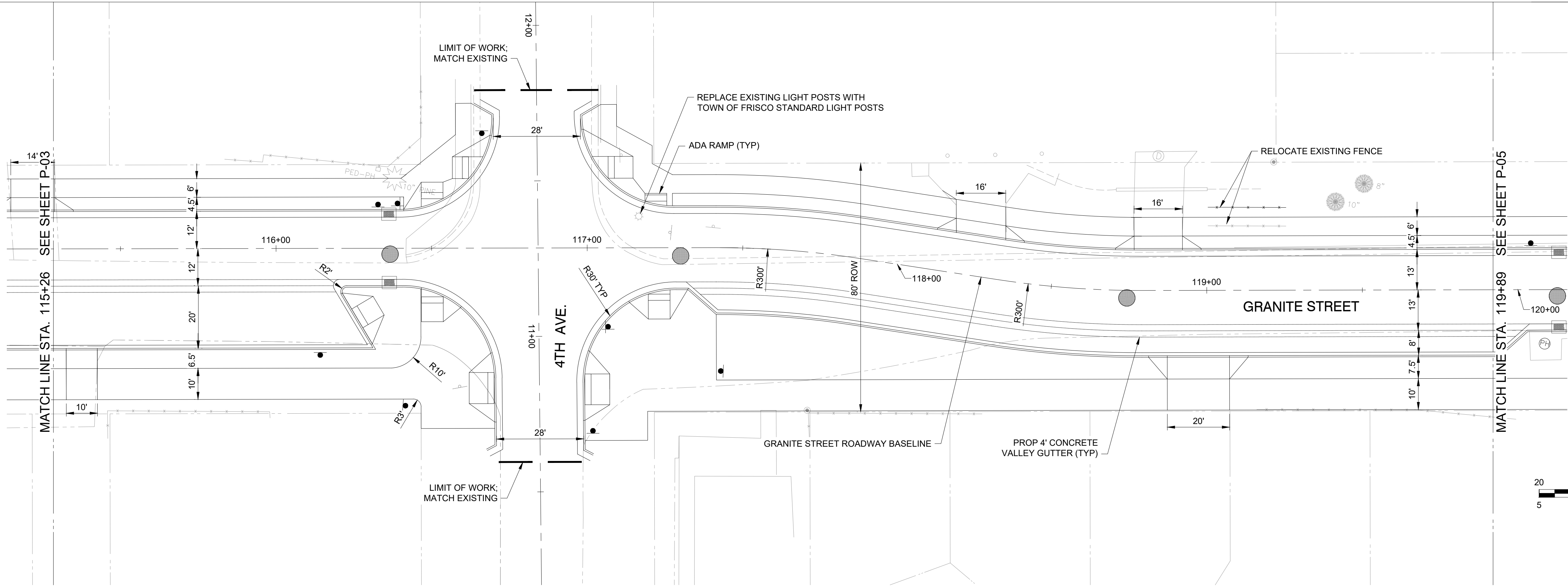


GRANITE ST PROFILE

30% DESIGN SUBMISSION
PRELIMINARY - NOT FOR CONSTRUCTION

PROFESSIONAL CERTIFICATION		REUSE OF DOCUMENTS						<div>TOOLE DESIGN</div> <div>1801 BROADWAY, SUITE 1204 DENVER, CO 80202 PHONE: 720.704.7061 FAX: 301.927.2800 www.tooledesign.com</div>		PREPARED FOR: <div></div> <div>300 MAIN STREET, FRISCO, CO 80443</div>		GRANITE STREET, 30% DESIGN		PROJECT NO. 00DEN.00265.00			
I HEREBY CERTIFY THAT THESE PLANS WERE PREPARED OR APPROVED BY ME, AND THAT I AM A DULY LICENSED PROFESSIONAL ENGINEER UNDER THE LAWS OF THE STATE OF [STATE], LICENSE NO. _____, EXPIRATION DATE: _____.		ALL DRAWINGS ARE INSTRUMENTS OF PROFESSIONAL SERVICE FOR THIS PROJECT. REUSE OR ALTERATION IS AT THE USER'S SOLE RISK.										ROADWAY PLAN & PROFILE		DATE OCTOBER 11, 2023			
		DSGN	AM													DRAWING NO. P-03	
		DR	HS													SHEET NO. 13 OF 41	
		CHK	JW														
		APVD	XX	NO.	DATE	REVISION			BY	APVD							

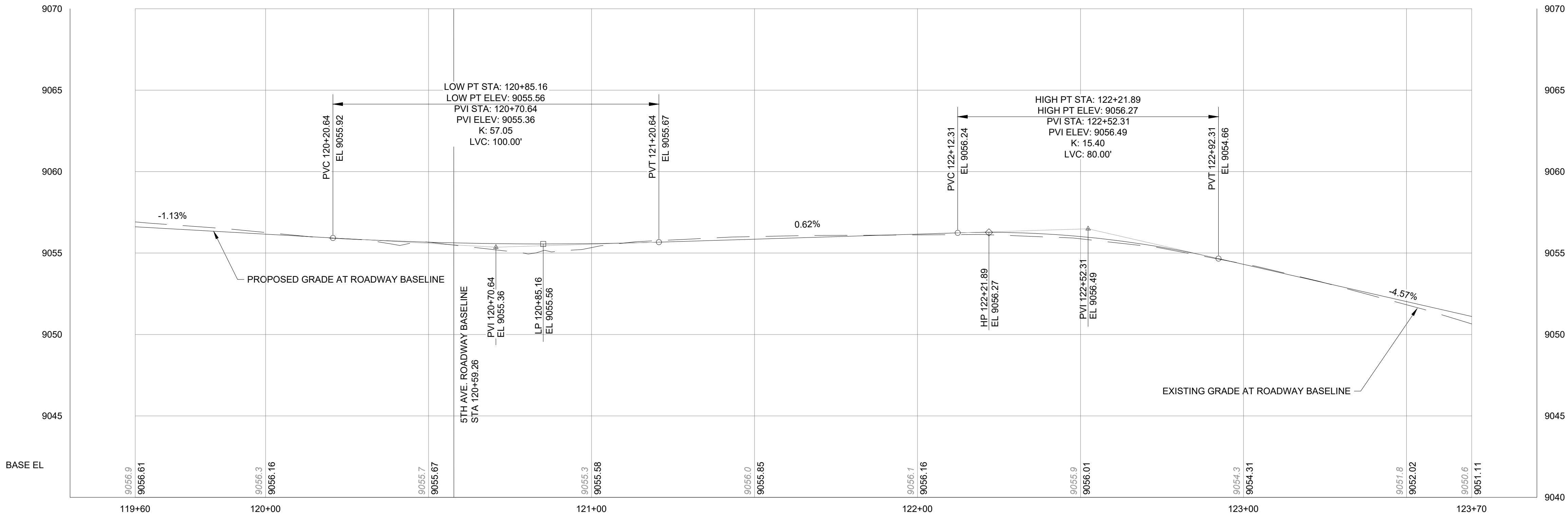
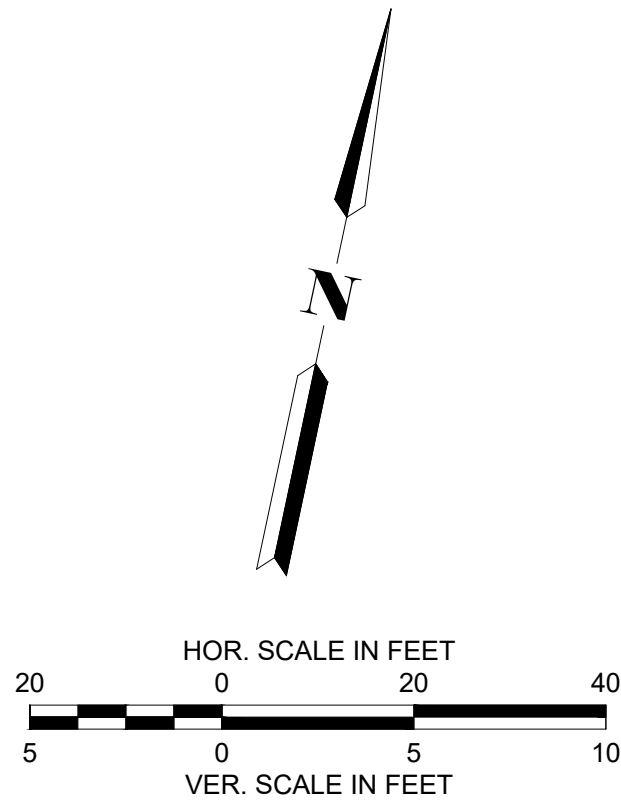
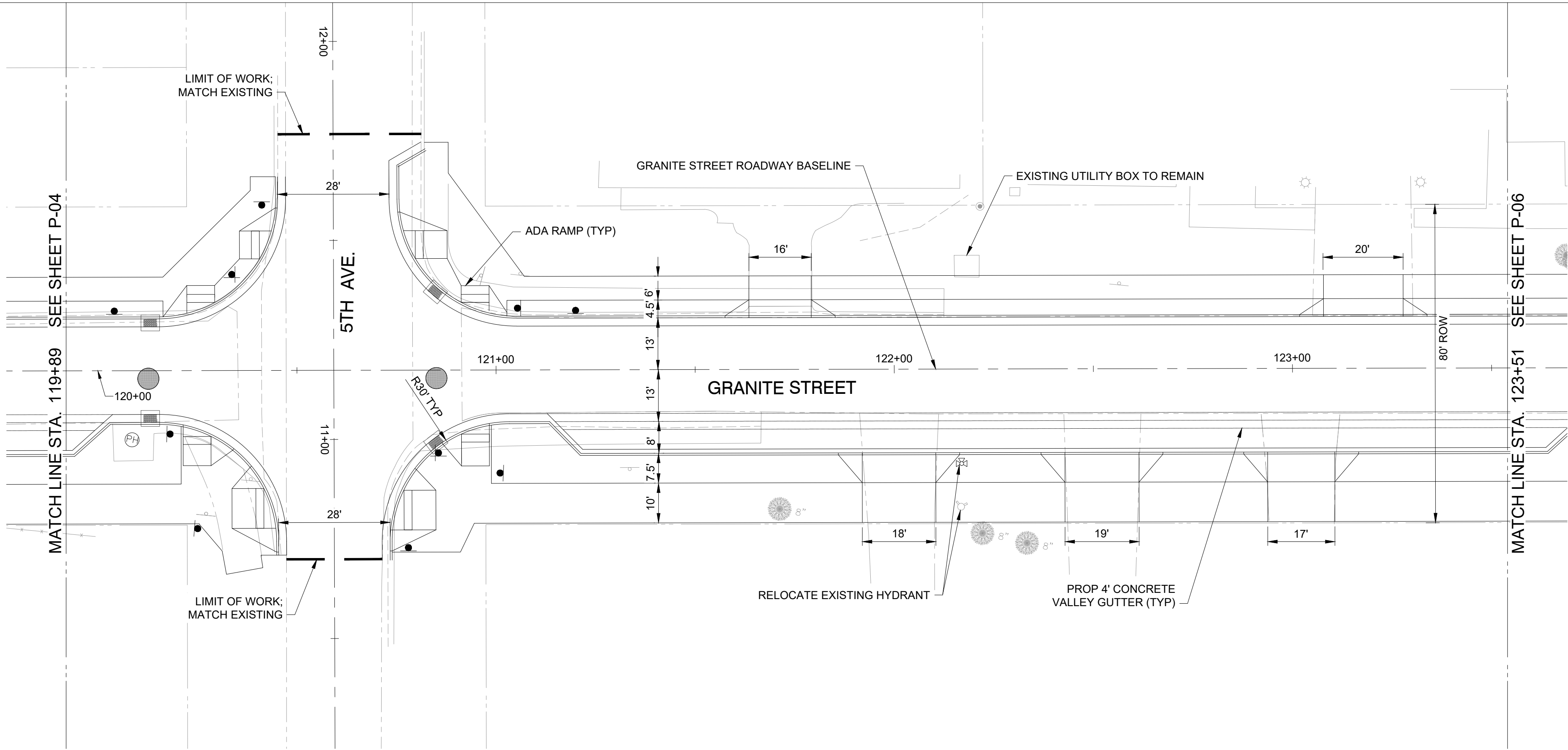
H:\B000\00DEN\00265.00_P Granite Street 30% design\PRODUCTION\CAD\PLANS\DEN.00265.00_PLANS.dwg
Thursday, October 12, 2023 10:08:45 AM



GRANITE ST PROFILE


30% DESIGN SUBMISSION
PRELIMINARY - NOT FOR CONSTRUCTION

PROFESSIONAL CERTIFICATION		REUSE OF DOCUMENTS						<div>TOOLE DESIGN</div> <div>1801 BROADWAY, SUITE 1204 DENVER, CO 80202 PHONE: 720.704.7061 FAX: 301.927.2800 www.tooledesign.com</div>		PREPARED FOR:		GRANITE STREET, 30% DESIGN		PROJECT NO. 00DEN.00265.00	
I HEREBY CERTIFY THAT THESE PLANS WERE PREPARED OR APPROVED BY ME, AND THAT I AM A DULY LICENSED PROFESSIONAL ENGINEER UNDER THE LAWS OF THE STATE OF [STATE], LICENSE NO. _____, EXPIRATION DATE: _____.		ALL DRAWINGS ARE INSTRUMENTS OF PROFESSIONAL SERVICE FOR THIS PROJECT. REUSE OR ALTERATION IS AT THE USER'S SOLE RISK.								<div>TOWN OF FRISCO COLORADO</div> <div>300 MAIN STREET, FRISCO, CO 80443</div>		ROADWAY PLAN & PROFILE		DATE OCTOBER 11, 2023	
		DSGN		AM										DRAWING NO. P-04	
		DR		HS										SHEET NO. 14 OF 41	
		CHK		JW											
		APVD		XX		NO.		DATE		REVISION		BY		APVD	



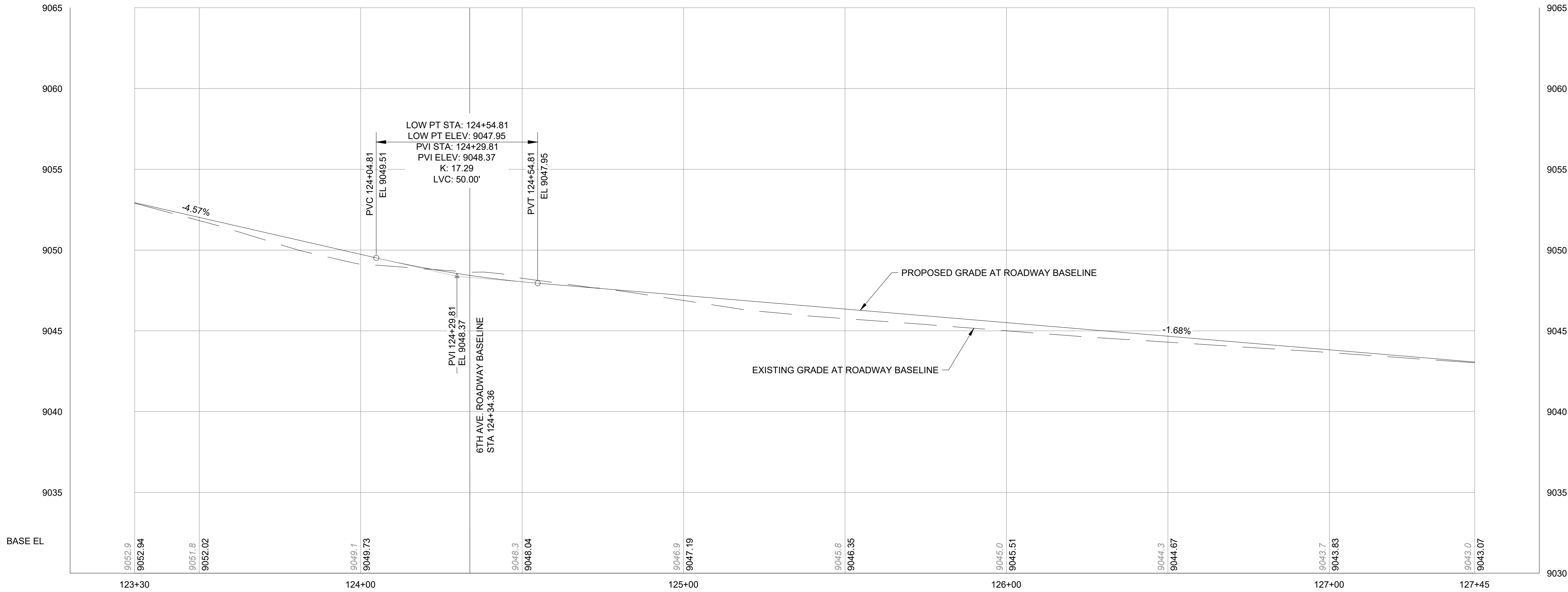
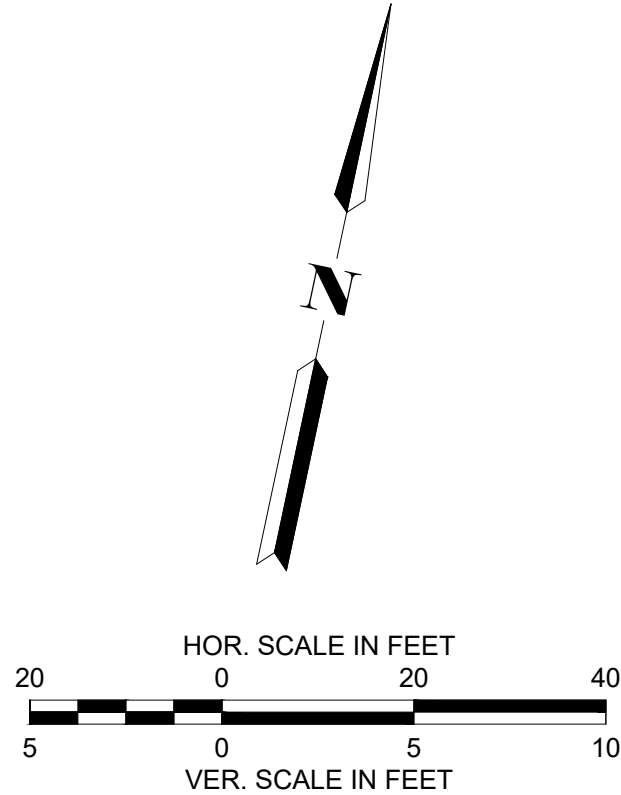
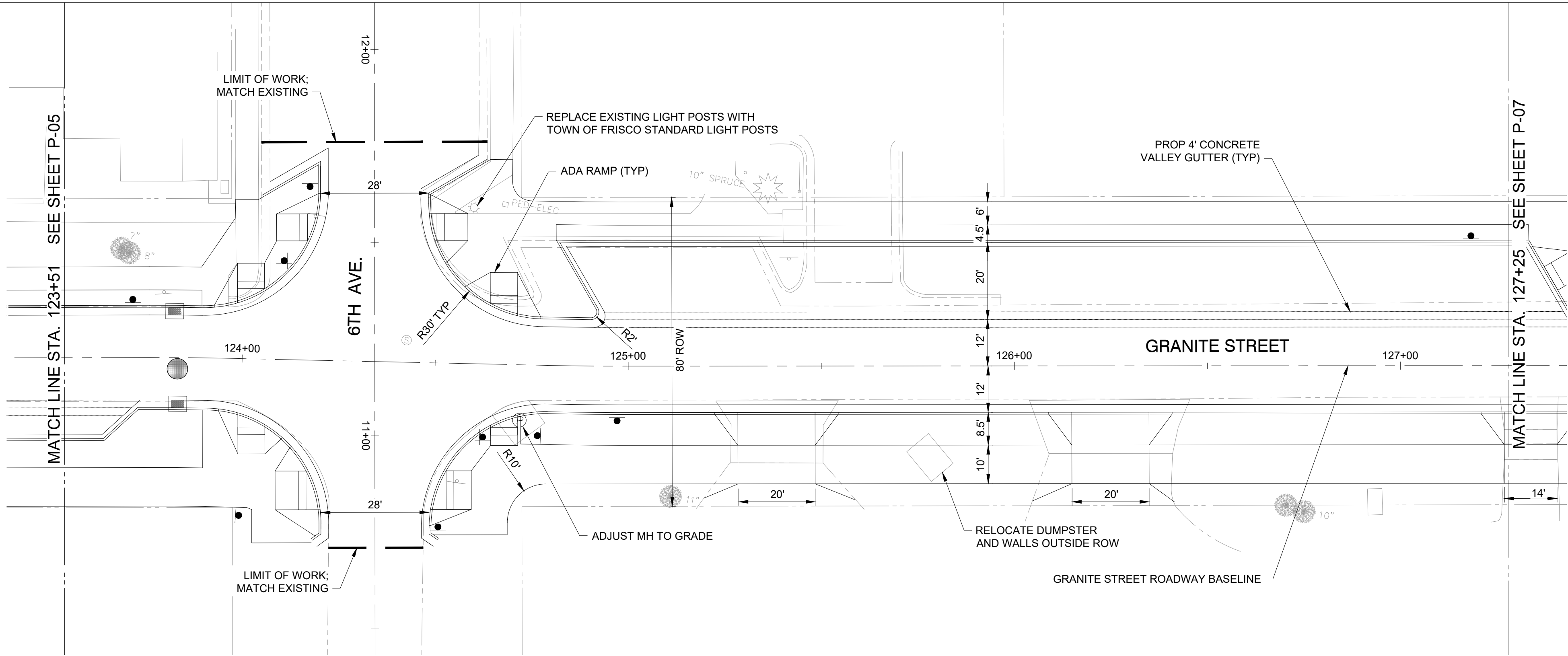
GRANITE ST PROFILE

30% DESIGN SUBMISSION
PRELIMINARY - NOT FOR CONSTRUCTION

PROFESSIONAL CERTIFICATION		REUSE OF DOCUMENTS						TOOLE DESIGN		1801 BROADWAY, SUITE 1204 DENVER, CO 80202 PHONE: 720.704.7061 FAX: 301.927.2800 www.tooledesign.com		PREPARED FOR:  300 MAIN STREET, FRISCO, CO 80443		GRANITE STREET, 30% DESIGN		PROJECT NO. 00DEN.00265.00	
I HEREBY CERTIFY THAT THESE PLANS WERE PREPARED OR APPROVED BY ME, AND THAT I AM A DULY LICENSED PROFESSIONAL ENGINEER UNDER THE LAWS OF THE STATE OF [STATE], LICENSE NO. _____, EXPIRATION DATE: _____.		ALL DRAWINGS ARE INSTRUMENTS OF PROFESSIONAL SERVICE FOR THIS PROJECT. REUSE OR ALTERATION IS AT THE USER'S SOLE RISK.												ROADWAY PLAN & PROFILE		DATE OCTOBER 11, 2023	
		DSGN AM													SHEET NO. 15 OF 41		
		DR HS															
		CHK JW															
		APVD XX		NO.	DATE	REVISION				BY	APVD						

H:\B000\00DEN\00265.00_P Granite Street 30% design\PRODUCTION\CAD\PLANS\IDEN.00265.00_PLANS.dwg
Thursday, October 12, 2023 10:08:48 AM





GRANITE ST PROFILE

30% DESIGN SUBMISSION
PRELIMINARY - NOT FOR CONSTRUCTION

PROFESSIONAL CERTIFICATION

I HEREBY CERTIFY THAT THESE PLANS
WERE PREPARED OR APPROVED BY
ME, AND THAT I AM A DULY LICENSED
PROFESSIONAL ENGINEER UNDER THE
LAWS OF THE STATE OF [STATE].
LICENSE NO. _____,
EXPIRATION DATE: _____.

REUSE OF DOCUMENTS

ALL DRAWINGS ARE INSTRUMENTS OF PROFESSIONAL SERVICE FOR THIS PROJECT.
REUSE OR ALTERATION IS AT THE USER'S SOLE RISK.

DSGN	AM					
DR	HS					
CHK	JW					
APVD	XX	NO.	DATE	REVISION	BY	APVD

TOOLE
DESIGN

1801 BROADWAY, SUITE 1204
DENVER, CO 80202
PHONE: 720.704.7061
FAX: 301.927.2800
www.tooledesign.com

PREPARED FOR:



300 MAIN STREET, FRISCO, CO 80443

GRANITE STREET, 30% DESIGN

ROADWAY PLAN & PROFILE

PROJECT NO.
00DEN.00265.00

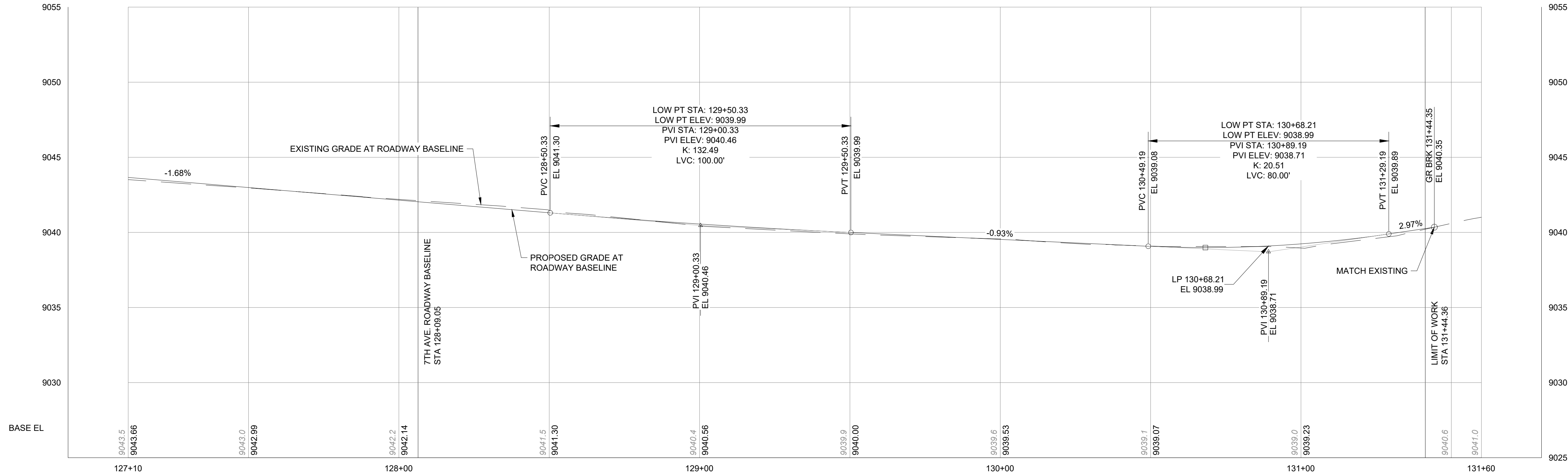
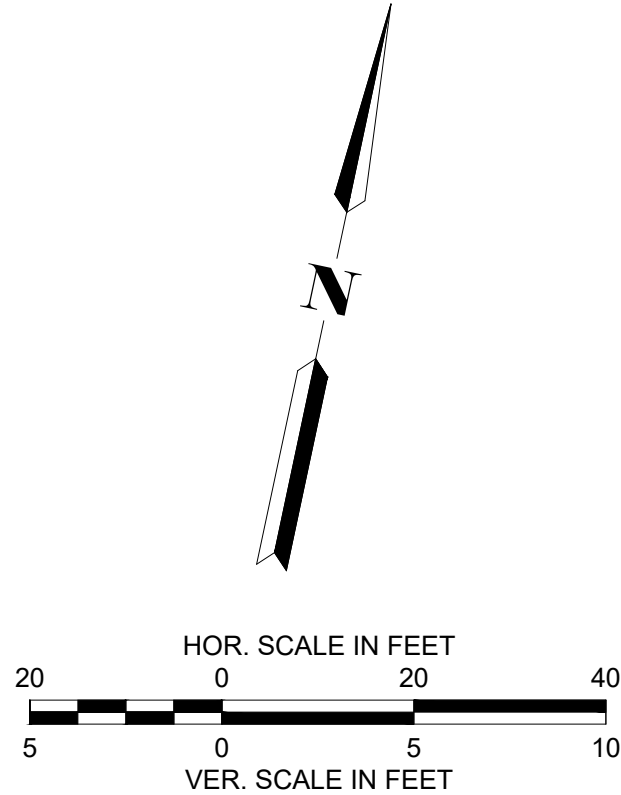
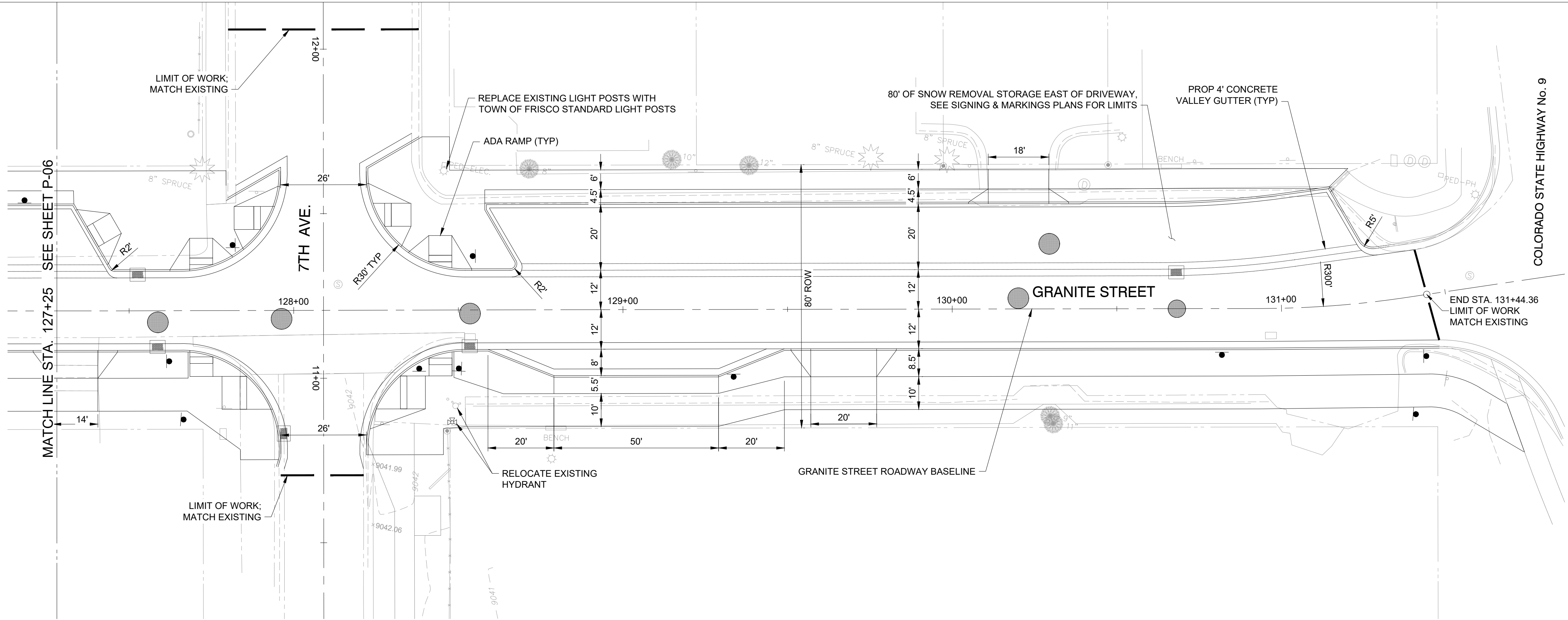
DATE
OCTOBER 11, 2023

DRAWING NO.
P-06

SHEET NO.
16 OF 41



H:\B000\00DEN\00265.00_P Granite Street 30% design\PRODUCTION\CAD\PLANS\IDEN\00265.00_PLANS.dwg
Thursday, October 12, 2023 10:08:53 AM



GRANITE ST PROFILE

30% DESIGN SUBMISSION
PRELIMINARY - NOT FOR CONSTRUCTION

PROFESSIONAL CERTIFICATION

I HEREBY CERTIFY THAT THESE PLANS
WERE PREPARED OR APPROVED BY
ME, AND THAT I AM A DULY LICENSED
PROFESSIONAL ENGINEER UNDER THE
LAWS OF THE STATE OF [STATE].
LICENSE NO. _____
EXPIRATION DATE: _____.

REUSE OF DOCUMENTS

ALL DRAWINGS ARE INSTRUMENTS OF PROFESSIONAL SERVICE FOR THIS PROJECT.
REUSE OR ALTERATION IS AT THE USER'S SOLE RISK.

DSGN	AM
DR	HS
CHK	JW
APVD	XX

NO.

DATE

REVISION

BY

APVD

TOOLE
DESIGN

1801 BROADWAY, SUITE 1204
DENVER, CO 80202
PHONE: 720.704.7061
FAX: 301.927.2800
www.tooledesign.com

PREPARED FOR:



300 MAIN STREET, FRISCO, CO 80443

GRANITE STREET, 30% DESIGN

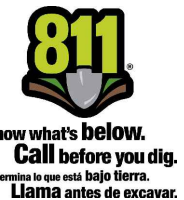
ROADWAY PLAN & PROFILE

PROJECT NO.
00DEN.00265.00

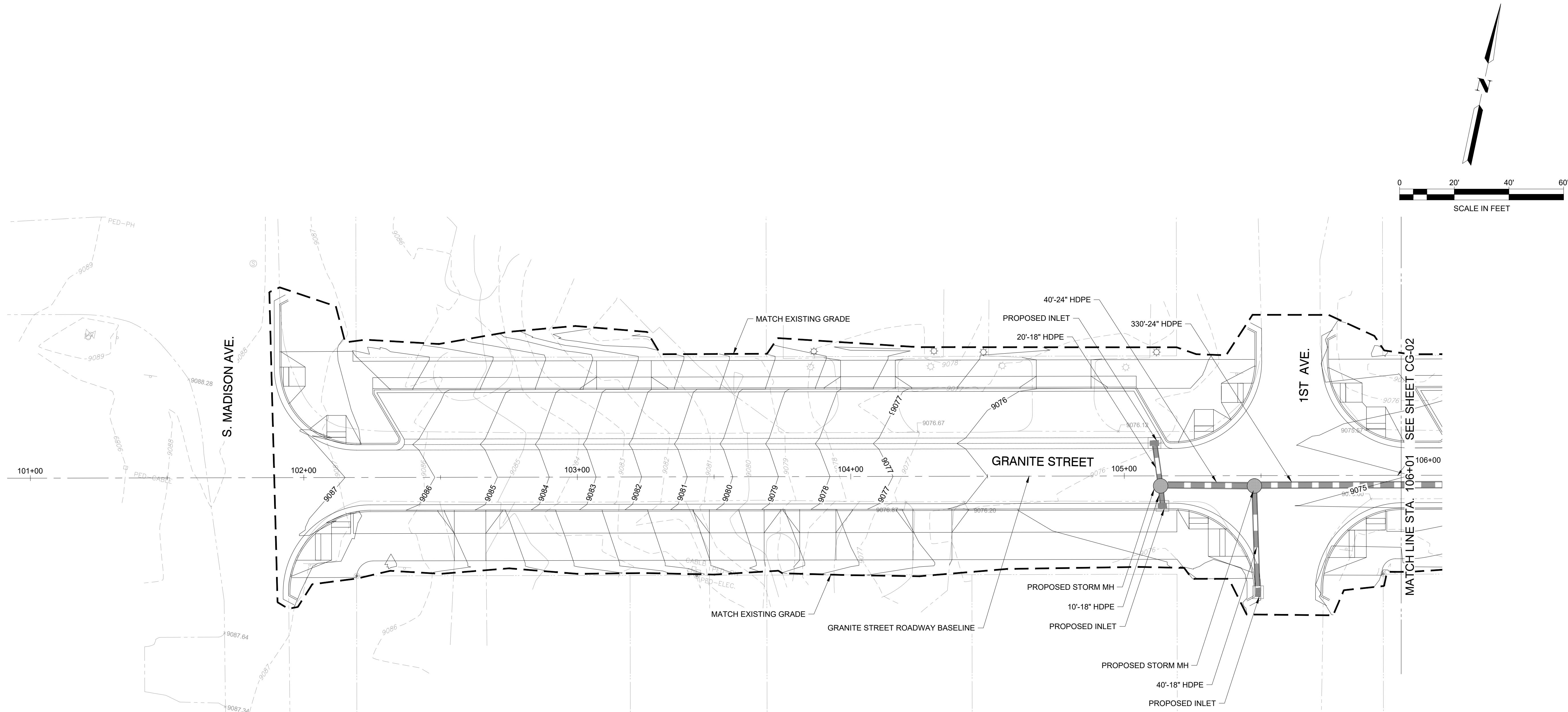
DATE
OCTOBER 11, 2023

DRAWING NO.
P-07

SHEET NO.
17 OF 41



H:\B000\00DEN\00265.00_P Granite Street 30% design\PRODUCTION\CAD\PLANS\IDEN\00265.00_GRADING & DRAINAGE.dwg
Thursday, October 12, 2023 10:09:06 AM



LEGEND

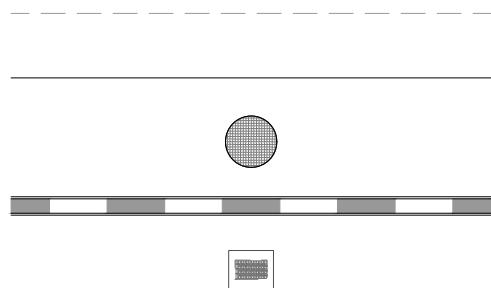
EXISTING CONTOUR

PROPOSED CONTOUR

PROPOSED STORM MH

HIGH DENSITY POLYETHYLENE PIPE

PROPOSED INLET



NOTES:

1. PROPOSED GRADING BASED ON TOPOGRAPHIC SURVEY PROVIDED BY SCHMIDT LAND SURVEYING, INC. IN SEPTEMBER 2019 AND IS PRELIMINARY. ADDITIONAL SURVEY WILL BE NEEDED PRIOR TO FINAL DESIGN TO CONFIRM EXISTING GRADES ALONG CORRIDOR AT ROW IN SOME LOCATIONS WHERE INSUFFICIENT SURVEY WAS PREVIOUSLY COLLECTED.
2. DRAINAGE AND STORM INFRASTRUCTURE DESIGN PRELIMINARY. ADDITIONAL DESIGN INCLUDING PIPE SIZING AND INLET CAPACITY WILL BE REQUIRED FOR FINAL DESIGN. EXISTING SUBSURFACE UTILITIES NOT SHOWN. WILL NEED TO CONFIRM LOCATION OF EXISTING UTILITIES AND COORDINATE PROPOSED STORM DESIGN AND LOCATION.



30% DESIGN SUBMISSION
PRELIMINARY - NOT FOR CONSTRUCTION

PROFESSIONAL CERTIFICATION

I HEREBY CERTIFY THAT THESE PLANS
WERE PREPARED OR APPROVED BY
ME, AND THAT I AM A DULY LICENSED
PROFESSIONAL ENGINEER UNDER THE
LAWS OF THE STATE OF [STATE].
LICENSE NO. _____
EXPIRATION DATE: _____.

REUSE OF DOCUMENTS

ALL DRAWINGS ARE INSTRUMENTS OF PROFESSIONAL SERVICE FOR THIS PROJECT.
REUSE OR ALTERATION IS AT THE USER'S SOLE RISK.

DSGN	AM					
DR	HS					
CHK	JW					
APVD	XX	NO.	DATE	REVISION	BY	APVD

TOOLE
DESIGN

1801 BROADWAY, SUITE 1204
DENVER, CO 80202
PHONE: 720.704.7061
FAX: 301.927.2800
www.tooledesign.com

PREPARED FOR:



300 MAIN STREET, FRISCO, CO 80443

GRANITE STREET, 30% DESIGN

GRADING & DRAINAGE PLANS

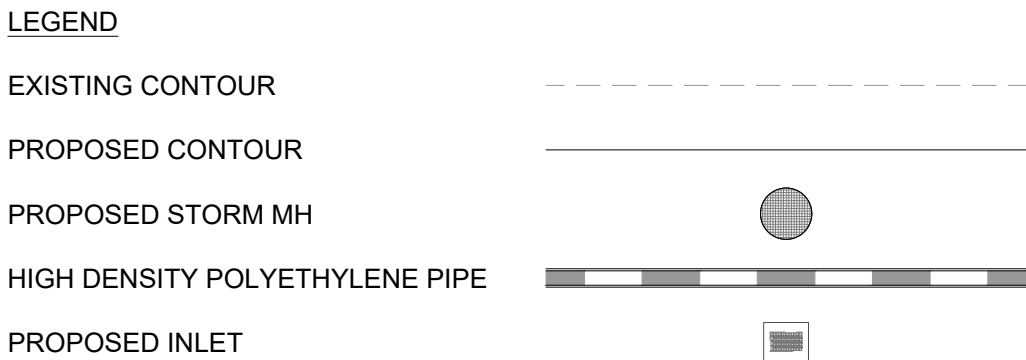
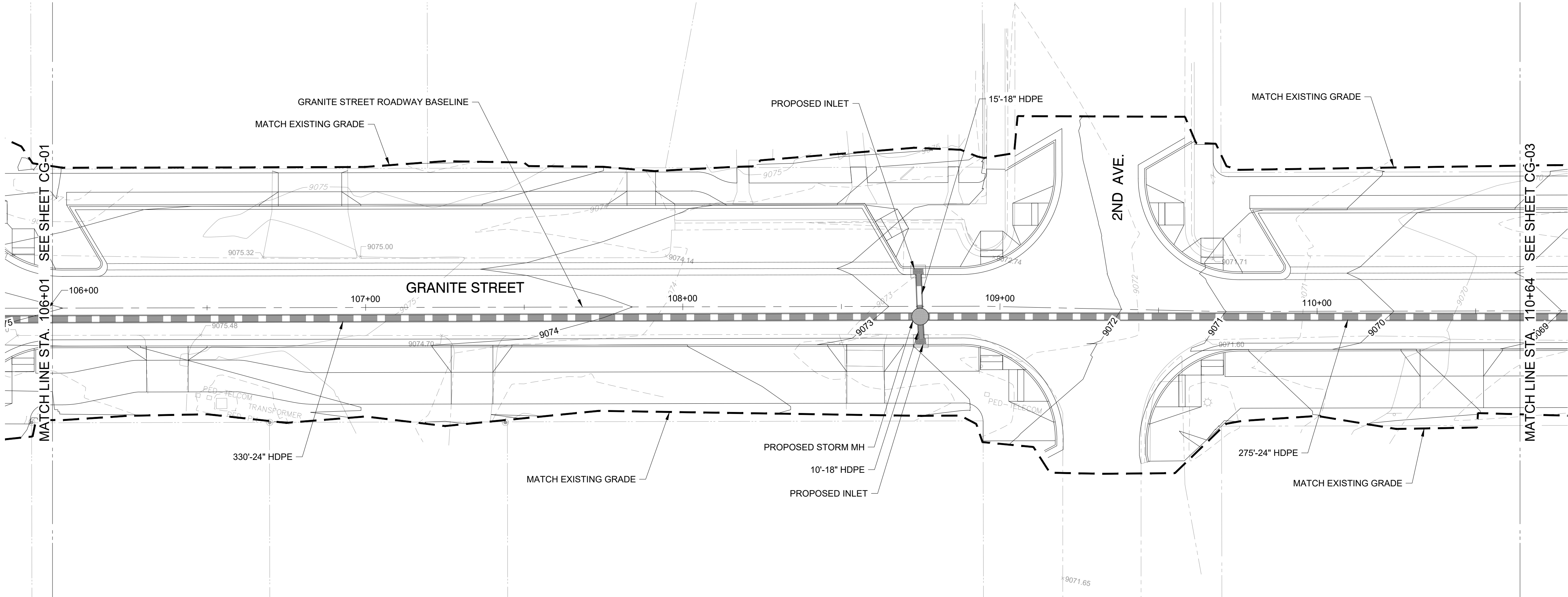
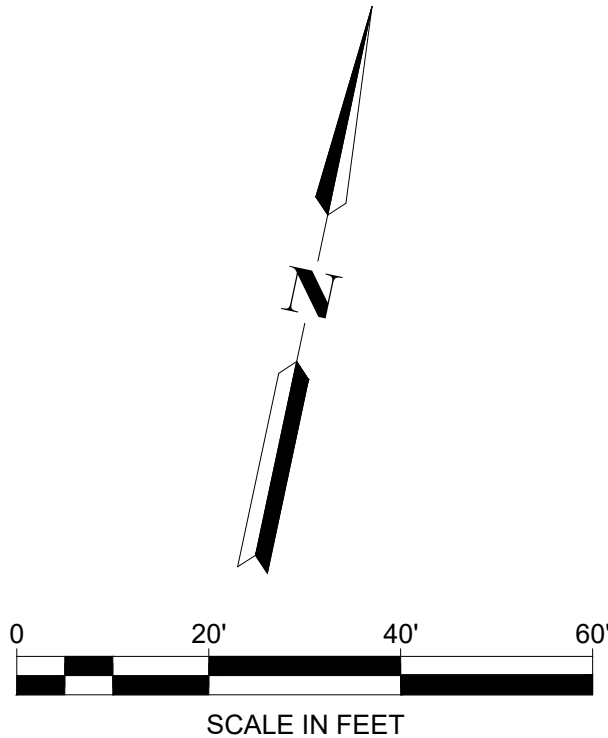
PROJECT NO.
00DEN.00265.00

DATE
OCTOBER 11, 2023

DRAWING NO.
CG-01

SHEET NO.
18 OF 41


H:\B000\00DEN\00265.00_P Granite Street 30% design\PRODUCTION\CAD\PLANS\IDEN\00265.00_GRADING & DRAINAGE.dwg
Thursday, October 12, 2023 10:09:10 AM



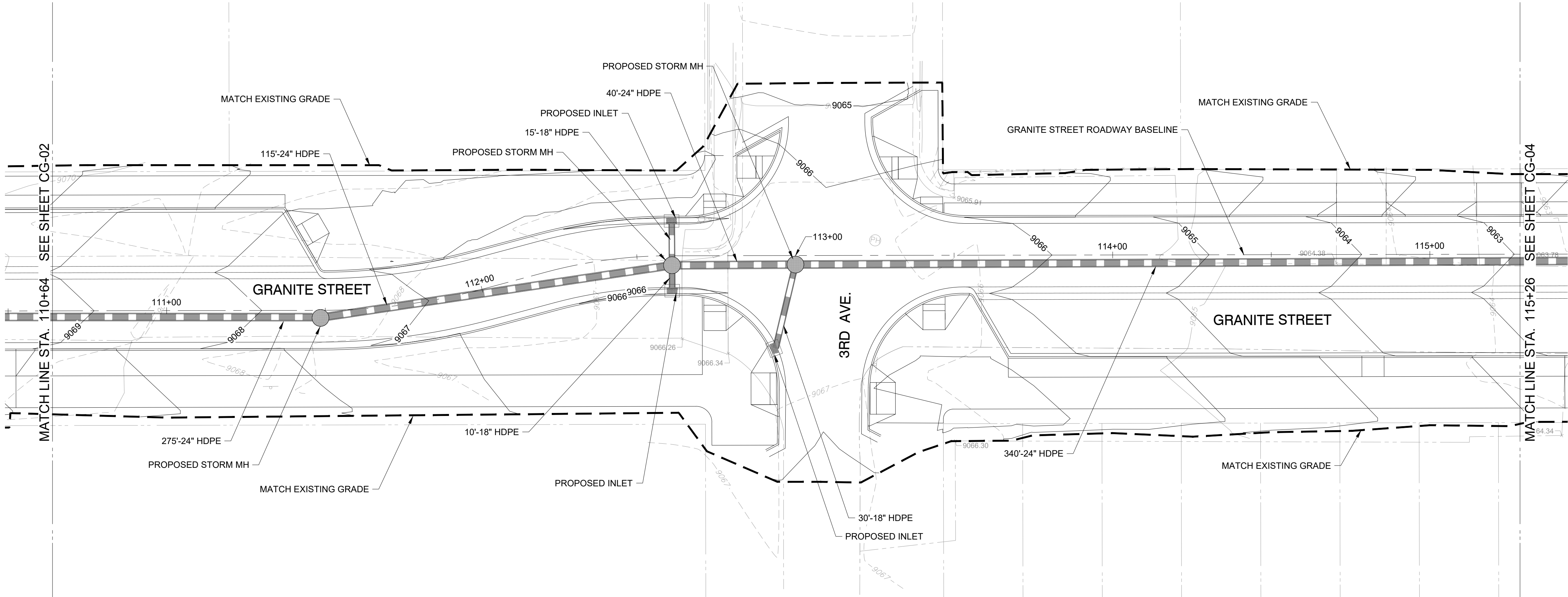
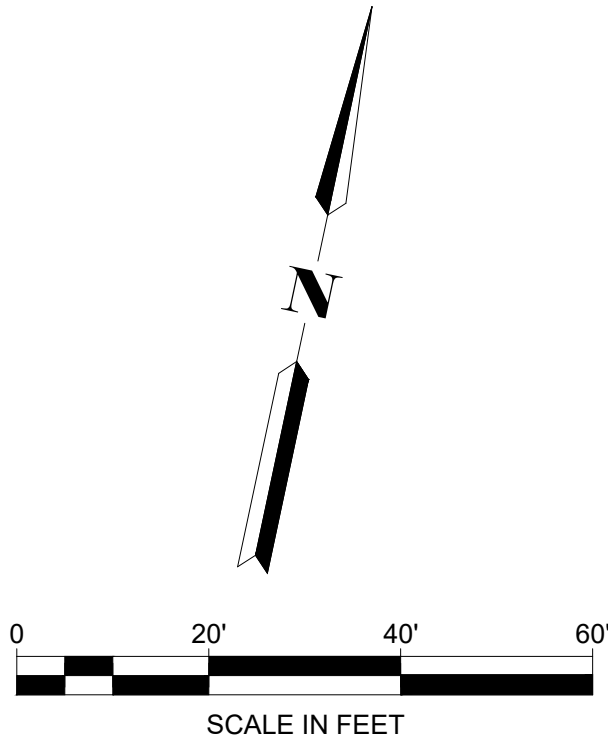
- NOTES:
1. PROPOSED GRADING BASED ON TOPOGRAPHIC SURVEY PROVIDED BY SCHMIDT LAND SURVEYING, INC. IN SEPTEMBER 2019 AND IS PRELIMINARY. ADDITIONAL SURVEY WILL BE NEEDED PRIOR TO FINAL DESIGN TO CONFIRM EXISTING GRADES ALONG CORRIDOR AT ROW IN SOME LOCATIONS WHERE INSUFFICIENT SURVEY WAS PREVIOUSLY COLLECTED.
 2. DRAINAGE AND STORM INFRASTRUCTURE DESIGN PRELIMINARY. ADDITIONAL DESIGN INCLUDING PIPE SIZING AND INLET CAPACITY WILL BE REQUIRED FOR FINAL DESIGN. EXISTING SUBSURFACE UTILITIES NOT SHOWN. WILL NEED TO CONFIRM LOCATION OF EXISTING UTILITIES AND COORDINATE PROPOSED STORM DESIGN AND LOCATION.



30% DESIGN SUBMISSION
PRELIMINARY - NOT FOR CONSTRUCTION

PROFESSIONAL CERTIFICATION	REUSE OF DOCUMENTS										TOOLE DESIGN	1801 BROADWAY, SUITE 1204 DENVER, CO 80202 PHONE: 720.704.7061 FAX: 301.927.2800 www.tooledesign.com	PREPARED FOR: <div></div> 300 MAIN STREET, FRISCO, CO 80443	GRANITE STREET, 30% DESIGN		PROJECT NO. 00DEN.00265.00
	ALL DRAWINGS ARE INSTRUMENTS OF PROFESSIONAL SERVICE FOR THIS PROJECT. REUSE OR ALTERATION IS AT THE USER'S SOLE RISK.													GRADING & DRAINAGE PLANS		DATE OCTOBER 11, 2023
	DSGN	AM												DRAWING NO. CG-02		
	DR	HS														
	CHK	JW														
APVD	XX	NO.	DATE	REVISION				BY	APVD	SHEET NO. 19 OF 41						

H:\B000\00DEN\00265.00_P Granite Street 30% design\PRODUCTION\CAD\PLANS\IDEN\00265.00_GRADING & DRAINAGE.dwg
Thursday, October 12, 2023 10:09:13 AM



LEGEND	
EXISTING CONTOUR	
PROPOSED CONTOUR	
PROPOSED STORM MH	
HIGH DENSITY POLYETHYLENE PIPE	
PROPOSED INLET	

- NOTES:
1. PROPOSED GRADING BASED ON TOPOGRAPHIC SURVEY PROVIDED BY SCHMIDT LAND SURVEYING, INC. IN SEPTEMBER 2019 AND IS PRELIMINARY. ADDITIONAL SURVEY WILL BE NEEDED PRIOR TO FINAL DESIGN TO CONFIRM EXISTING GRADES ALONG CORRIDOR AT ROW IN SOME LOCATIONS WHERE INSUFFICIENT SURVEY WAS PREVIOUSLY COLLECTED.
 2. DRAINAGE AND STORM INFRASTRUCTURE DESIGN PRELIMINARY. ADDITIONAL DESIGN INCLUDING PIPE SIZING AND INLET CAPACITY WILL BE REQUIRED FOR FINAL DESIGN.
 3. EXISTING SUBSURFACE UTILITIES NOT SHOWN. WILL NEED TO CONFIRM LOCATION OF EXISTING UTILITIES AND COORDINATE PROPOSED STORM DESIGN AND LOCATION.



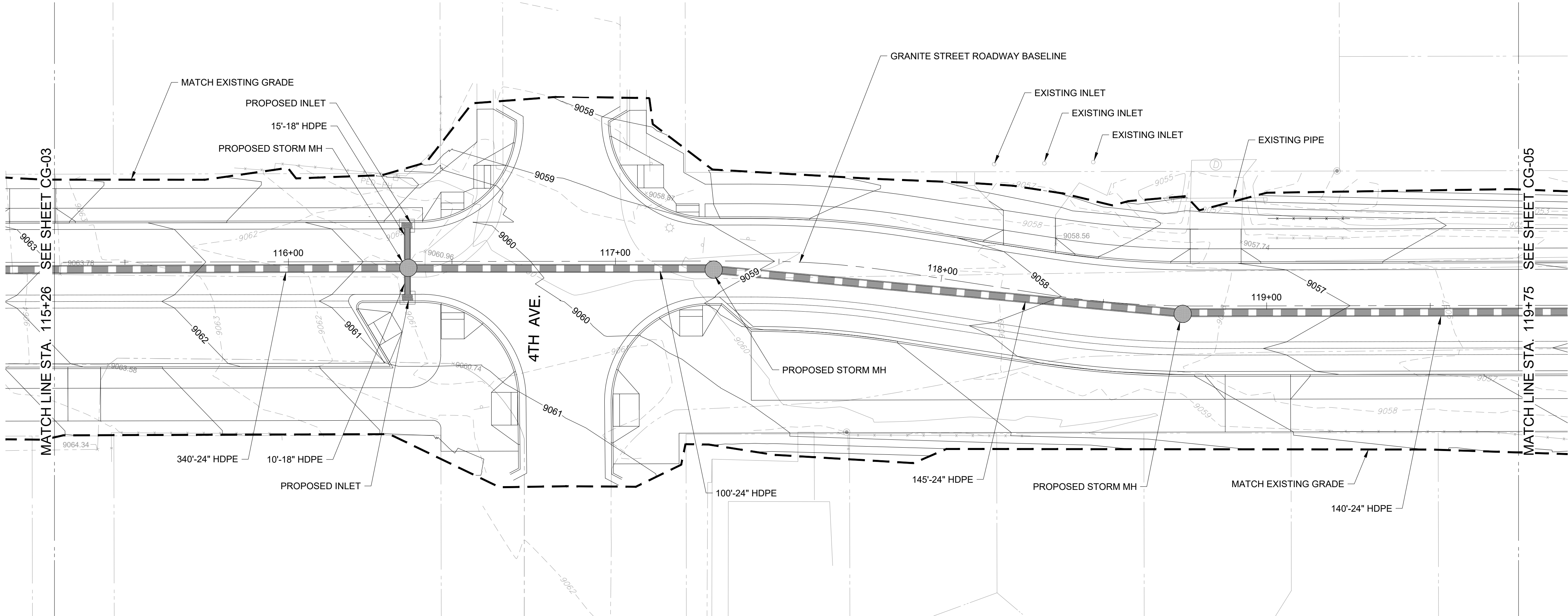
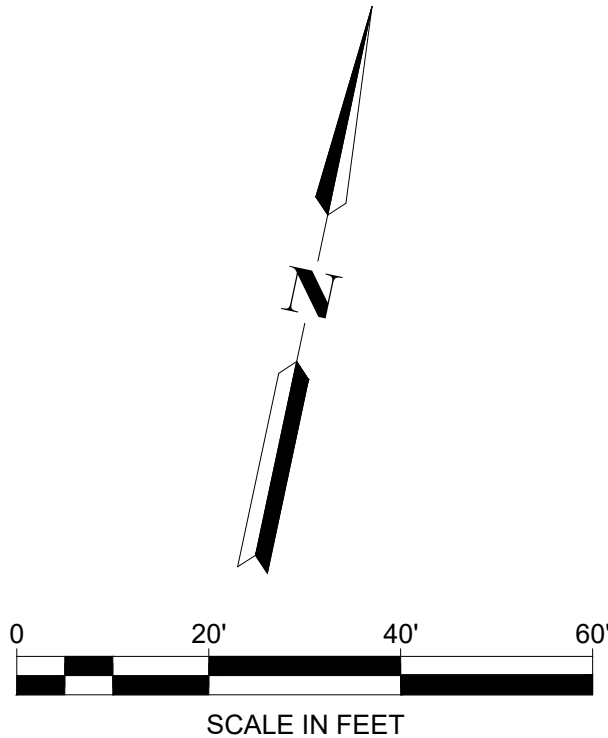
30% DESIGN SUBMISSION
PRELIMINARY - NOT FOR CONSTRUCTION

PROFESSIONAL CERTIFICATION	REUSE OF DOCUMENTS						<div><div>TOOLE DESIGN</div><div>1801 BROADWAY, SUITE 1204 DENVER, CO 80202 PHONE: 720.704.7061 FAX: 301.927.2800 www.tooledesign.com</div></div>	PREPARED FOR:	GRANITE STREET, 30% DESIGN		PROJECT NO. 00DEN.00265.00
	ALL DRAWINGS ARE INSTRUMENTS OF PROFESSIONAL SERVICE FOR THIS PROJECT. REUSE OR ALTERATION IS AT THE USER'S SOLE RISK.								GRADING & DRAINAGE PLANS		DATE OCTOBER 11, 2023
	DSGN	AM								DRAWING NO. CG-03	
	DR	HS								SHEET NO.	
	CHK	JW								20 OF 41	
I HEREBY CERTIFY THAT THESE PLANS WERE PREPARED OR APPROVED BY ME, AND THAT I AM A DULY LICENSED PROFESSIONAL ENGINEER UNDER THE LAWS OF THE STATE OF [STATE]. LICENSE NO. _____, EXPIRATION DATE: _____.	APVD	XX	NO.	DATE	REVISION	BY	APVD				



1801 BROADWAY, SUITE 1204
DENVER, CO 80202
PHONE: 720.704.7061
FAX: 301.927.2800
www.tooledesign.com

H:\B000\00DEN\00265.00_P Granite Street 30% design\PRODUCTION\CAD\PLANS\IDEN\00265.00_GRADING & DRAINAGE.dwg
Thursday, October 12, 2023 10:09:18 AM



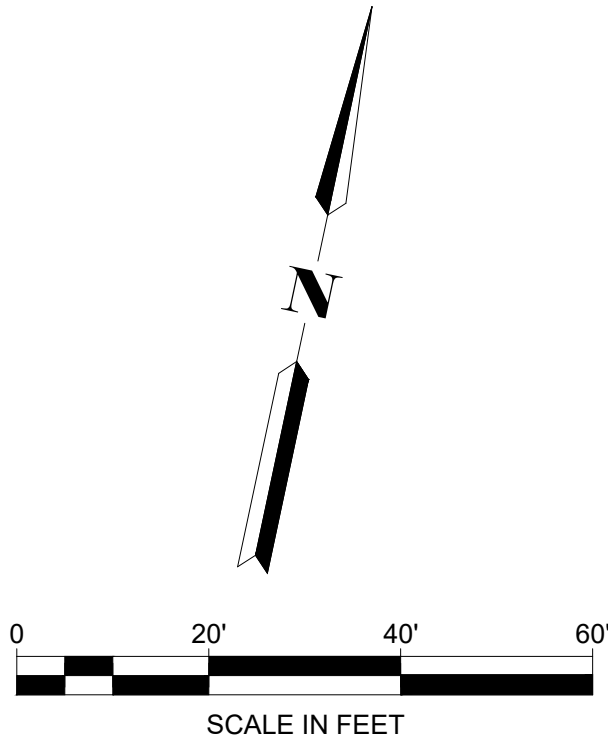
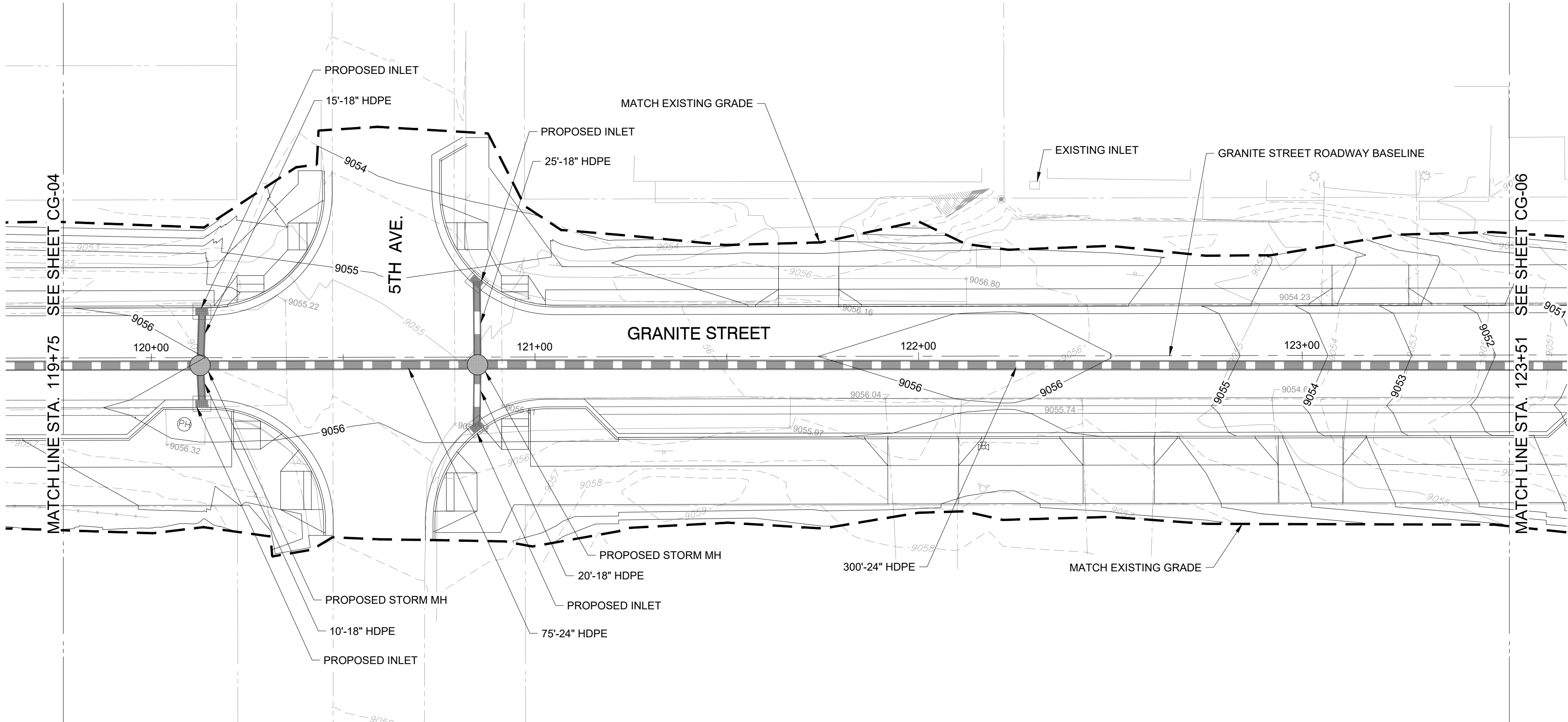
LEGEND	
EXISTING CONTOUR	
PROPOSED CONTOUR	
PROPOSED STORM MH	
HIGH DENSITY POLYETHYLENE PIPE	
PROPOSED INLET	

- NOTES:
1. PROPOSED GRADING BASED ON TOPOGRAPHIC SURVEY PROVIDED BY SCHMIDT LAND SURVEYING, INC. IN SEPTEMBER 2019 AND IS PRELIMINARY. ADDITIONAL SURVEY WILL BE NEEDED PRIOR TO FINAL DESIGN TO CONFIRM EXISTING GRADES ALONG CORRIDOR AT ROW IN SOME LOCATIONS WHERE INSUFFICIENT SURVEY WAS PREVIOUSLY COLLECTED.
 2. DRAINAGE AND STORM INFRASTRUCTURE DESIGN PRELIMINARY. ADDITIONAL DESIGN INCLUDING PIPE SIZING AND INLET CAPACITY WILL BE REQUIRED FOR FINAL DESIGN. EXISTING SUBSURFACE UTILITIES NOT SHOWN. WILL NEED TO CONFIRM LOCATION OF EXISTING UTILITIES AND COORDINATE PROPOSED STORM DESIGN AND LOCATION.



30% DESIGN SUBMISSION
PRELIMINARY - NOT FOR CONSTRUCTION

PROFESSIONAL CERTIFICATION		REUSE OF DOCUMENTS						<div>TOOLE DESIGN</div> <div>1801 BROADWAY, SUITE 1204 DENVER, CO 80202 PHONE: 720.704.7061 FAX: 301.927.2800 www.tooledesign.com</div>		PREPARED FOR:		GRANITE STREET, 30% DESIGN		PROJECT NO. 00DEN.00265.00			
I HEREBY CERTIFY THAT THESE PLANS WERE PREPARED OR APPROVED BY ME, AND THAT I AM A DULY LICENSED PROFESSIONAL ENGINEER UNDER THE LAWS OF THE STATE OF [STATE], LICENSE NO. _____, EXPIRATION DATE: _____.		ALL DRAWINGS ARE INSTRUMENTS OF PROFESSIONAL SERVICE FOR THIS PROJECT. REUSE OR ALTERATION IS AT THE USER'S SOLE RISK.								TOWN OF FRISCO COLORADO		300 MAIN STREET, FRISCO, CO 80443		DATE OCTOBER 11, 2023		DRAWING NO. CG-04	
		DSGN		AM													
		DR		HS													
		CHK		JW													
		APVD		XX		NO.		DATE		REVISION		BY		APVD		SHEET NO. 21 OF 41	




LEGEND	
EXISTING CONTOUR	
PROPOSED CONTOUR	
PROPOSED STORM MH	
HIGH DENSITY POLYETHYLENE PIPE	
PROPOSED INLET	

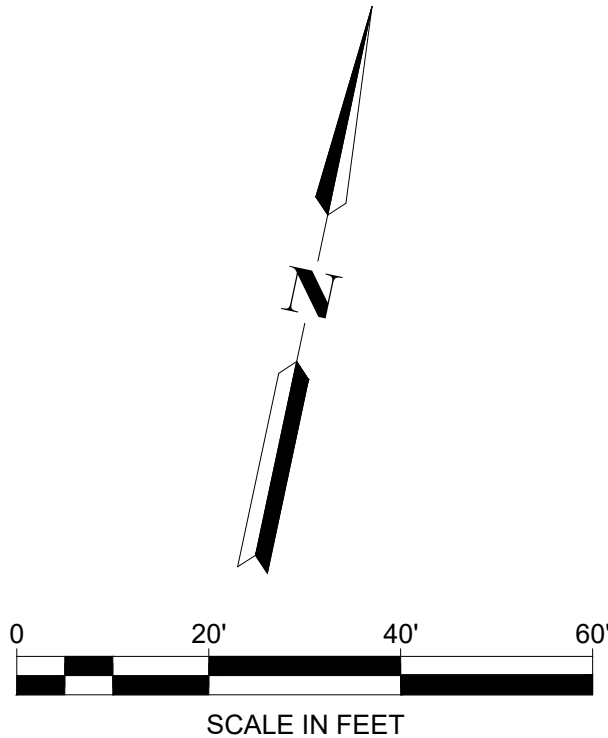
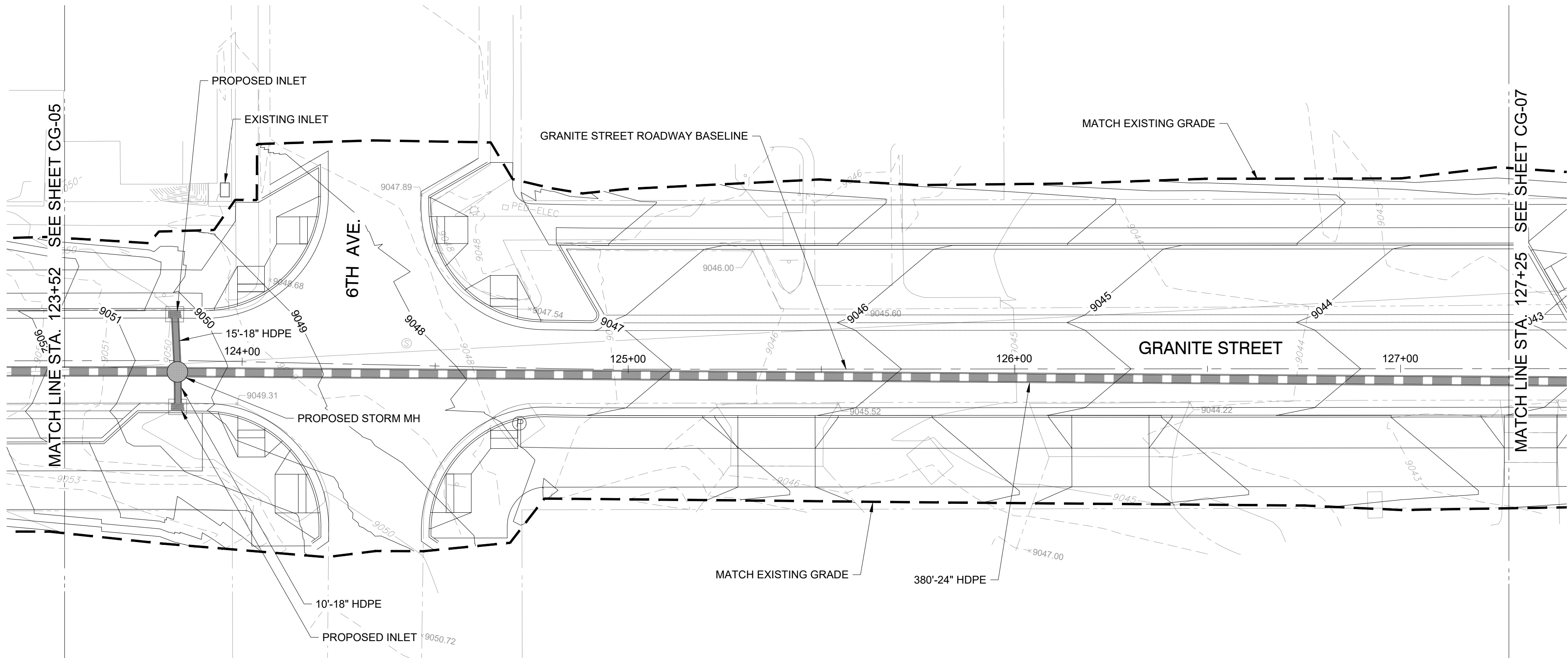
- NOTES:
1. PROPOSED GRADING BASED ON TOPOGRAPHIC SURVEY PROVIDED BY SCHMIDT LAND SURVEYING, INC. IN SEPTEMBER 2019 AND IS PRELIMINARY. ADDITIONAL SURVEY WILL BE NEEDED PRIOR TO FINAL DESIGN TO CONFIRM EXISTING GRADES ALONG CORRIDOR AT ROW IN SOME LOCATIONS WHERE INSUFFICIENT SURVEY WAS PREVIOUSLY COLLECTED.
 2. DRAINAGE AND STORM INFRASTRUCTURE DESIGN PRELIMINARY. ADDITIONAL DESIGN INCLUDING PIPE SIZING AND INLET CAPACITY WILL BE REQUIRED FOR FINAL DESIGN.
 3. EXISTING SUBSURFACE UTILITIES NOT SHOWN. WILL NEED TO CONFIRM LOCATION OF EXISTING UTILITIES AND COORDINATE PROPOSED STORM DESIGN AND LOCATION.



30% DESIGN SUBMISSION
PRELIMINARY - NOT FOR CONSTRUCTION

PROFESSIONAL CERTIFICATION	REUSE OF DOCUMENTS						TOOLE DESIGN	1801 BROADWAY, SUITE 1204 DENVER, CO 80202 PHONE: 720.704.7061 FAX: 301.927.2800 www.tooledesign.com	PREPARED FOR:  300 MAIN STREET, FRISCO, CO 80443	GRANITE STREET, 30% DESIGN		PROJECT NO. 00DEN.00265.00
	ALL DRAWINGS ARE INSTRUMENTS OF PROFESSIONAL SERVICE FOR THIS PROJECT. REUSE OR ALTERATION IS AT THE USER'S SOLE RISK.									GRADING & DRAINAGE PLANS		DATE OCTOBER 11, 2023
	DSGN	AM										DRAWING NO. CG-05
	DR	HS										
	CHK	JW										
	APVD	XX	NO.	DATE	REVISION	BY	APVD	SHEET NO. 22 OF 41				

H:\B000\00DEN\00265.00_P_Granite Street 30% design\PRODUCTION\CAD\PLANS\IDEN\00265.00_GRADING & DRAINAGE.dwg
Thursday, October 12, 2023 10:09:21 AM



LEGEND	
EXISTING CONTOUR	
PROPOSED CONTOUR	
PROPOSED STORM MH	
HIGH DENSITY POLYETHYLENE PIPE	
PROPOSED INLET	

- NOTES:
1. PROPOSED GRADING BASED ON TOPOGRAPHIC SURVEY PROVIDED BY SCHMIDT LAND SURVEYING, INC. IN SEPTEMBER 2019 AND IS PRELIMINARY. ADDITIONAL SURVEY WILL BE NEEDED PRIOR TO FINAL DESIGN TO CONFIRM EXISTING GRADES ALONG CORRIDOR AT ROW IN SOME LOCATIONS WHERE INSUFFICIENT SURVEY WAS PREVIOUSLY COLLECTED.
 2. DRAINAGE AND STORM INFRASTRUCTURE DESIGN PRELIMINARY. ADDITIONAL DESIGN INCLUDING PIPE SIZING AND INLET CAPACITY WILL BE REQUIRED FOR FINAL DESIGN.
 3. EXISTING SUBSURFACE UTILITIES NOT SHOWN. WILL NEED TO CONFIRM LOCATION OF EXISTING UTILITIES AND COORDINATE PROPOSED STORM DESIGN AND LOCATION.



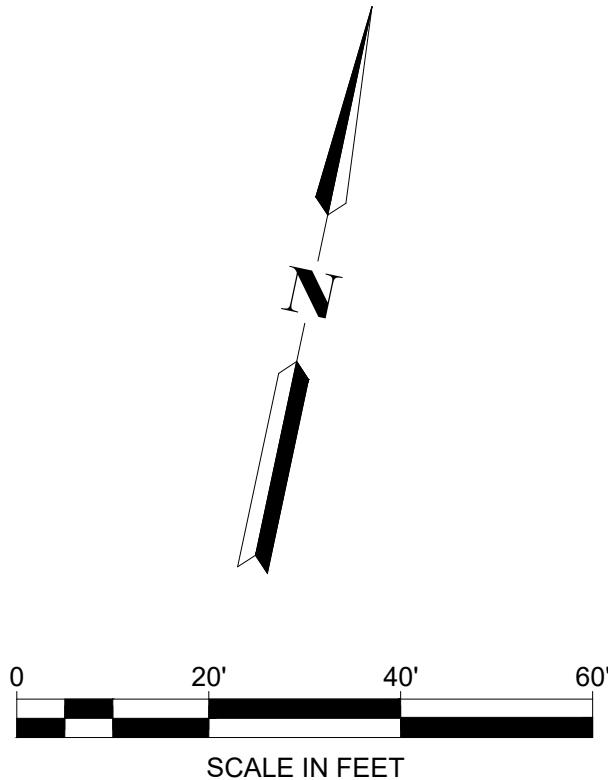
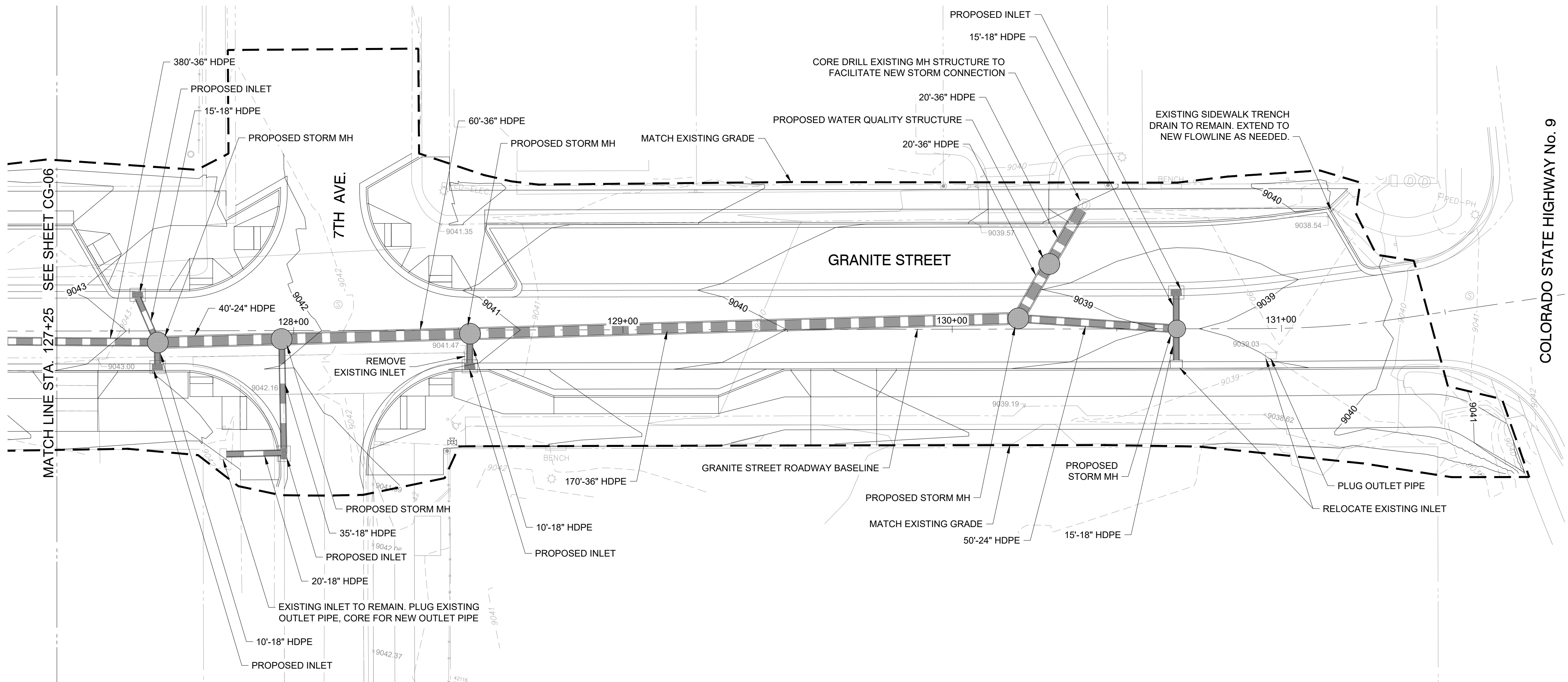
30% DESIGN SUBMISSION
PRELIMINARY - NOT FOR CONSTRUCTION

PROFESSIONAL CERTIFICATION	REUSE OF DOCUMENTS						<div><div>TOOLE DESIGN</div><div>1801 BROADWAY, SUITE 1204 DENVER, CO 80202 PHONE: 720.704.7061 FAX: 301.927.2800 www.tooledesign.com</div></div>	PREPARED FOR:	GRANITE STREET, 30% DESIGN		PROJECT NO. 00DEN.00265.00	
	ALL DRAWINGS ARE INSTRUMENTS OF PROFESSIONAL SERVICE FOR THIS PROJECT. REUSE OR ALTERATION IS AT THE USER'S SOLE RISK.								<div><div>TOWN OF FRISCO COLORADO</div><div>300 MAIN STREET, FRISCO, CO 80443</div></div>	GRADING & DRAINAGE PLANS	DATE OCTOBER 11, 2023	
	DSGN	AM										DRAWING NO. CG-06
	DR	HS										
	CHK	JW										
I HEREBY CERTIFY THAT THESE PLANS WERE PREPARED OR APPROVED BY ME, AND THAT I AM A DULY LICENSED PROFESSIONAL ENGINEER UNDER THE LAWS OF THE STATE OF [STATE], LICENSE NO. _____, EXPIRATION DATE: _____.	APVD	XX	NO.	DATE	REVISION	BY	APVD		SHEET NO. 23 OF 41			



1801 BROADWAY, SUITE 1204
DENVER, CO 80202
PHONE: 720.704.7061
FAX: 301.927.2800
www.tooledesign.com

H:\B000\00DEN\00265.00_P Granite Street 30% design\PRODUCTION\CAD\PLANS\IDEN\00265.00_GRADING & DRAINAGE.dwg
Thursday, October 12, 2023 10:09:29 AM



LEGEND	
EXISTING CONTOUR	
PROPOSED CONTOUR	
PROPOSED STORM MH	
HIGH DENSITY POLYETHYLENE PIPE	
PROPOSED INLET	

- NOTES:
1. PROPOSED GRADING BASED ON TOPOGRAPHIC SURVEY PROVIDED BY SCHMIDT LAND SURVEYING, INC. IN SEPTEMBER 2019 AND IS PRELIMINARY. ADDITIONAL SURVEY WILL BE NEEDED PRIOR TO FINAL DESIGN TO CONFIRM EXISTING GRADES ALONG CORRIDOR AT ROW IN SOME LOCATIONS WHERE INSUFFICIENT SURVEY WAS PREVIOUSLY COLLECTED.
 2. DRAINAGE AND STORM INFRASTRUCTURE DESIGN PRELIMINARY. ADDITIONAL DESIGN INCLUDING PIPE SIZING AND INLET CAPACITY WILL BE REQUIRED FOR FINAL DESIGN.
 3. EXISTING SUBSURFACE UTILITIES NOT SHOWN. WILL NEED TO CONFIRM LOCATION OF EXISTING UTILITIES AND COORDINATE PROPOSED STORM DESIGN AND LOCATION.



30% DESIGN SUBMISSION
PRELIMINARY - NOT FOR CONSTRUCTION

PROFESSIONAL CERTIFICATION	REUSE OF DOCUMENTS						<div><div>TOOLE DESIGN</div><div>1801 BROADWAY, SUITE 1204 DENVER, CO 80202 PHONE: 720.704.7061 FAX: 301.927.2800 www.tooledesign.com</div></div>	PREPARED FOR: <div><div>TOWN OF FRISCO</div><div>300 MAIN STREET, FRISCO, CO 80443</div></div>	GRANITE STREET, 30% DESIGN		PROJECT NO. 00DEN.00265.00
	ALL DRAWINGS ARE INSTRUMENTS OF PROFESSIONAL SERVICE FOR THIS PROJECT. REUSE OR ALTERATION IS AT THE USER'S SOLE RISK.								GRADING & DRAINAGE PLANS		DATE OCTOBER 11, 2023
	DSGN	AM								DRAWING NO. CG-07	
	DR	HS								SHEET NO.	
	CHK	JW								24 OF 41	
I HEREBY CERTIFY THAT THESE PLANS WERE PREPARED OR APPROVED BY ME, AND THAT I AM A DULY LICENSED PROFESSIONAL ENGINEER UNDER THE LAWS OF THE STATE OF [STATE]. LICENSE NO. _____, EXPIRATION DATE: _____.	APVD	XX	NO.	DATE	REVISION	BY	APVD				

TOOLE
DESIGN

1801 BROADWAY, SUITE 1204
DENVER, CO 80202
PHONE: 720.704.7061
FAX: 301.927.2800
www.tooledesign.com

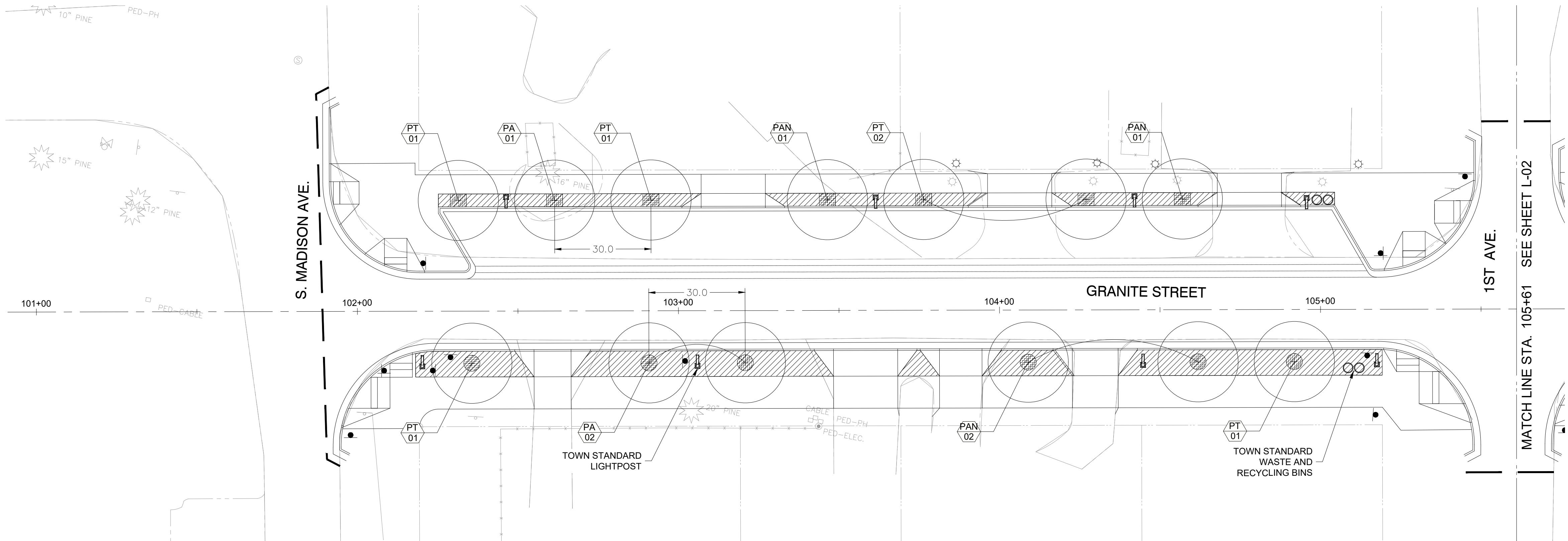
H:\B000\00DEN\00265.00_P Granite Street 30% design\PRODUCTION\CAD\PLANS\IDEN.00265.00_LANDSCAPING.dwg
Thursday, October 12, 2023 10:09:44 AM

PLANTING SCHEDULE
STREET TREES

Symbol	QTY	Botanical Name	Common Name	Caliper	(O.C.) Spacing
PA	34	<i>Populus x acuminata</i>	Lanceleaf Cottonwood	3.5-4" Cal. B&B	As Shown
PAN	33	<i>Populus angustifolia</i>	Narrowleaf Cottonwood	3.5-4" Cal. B&B	As Shown
PT	40	<i>Populus tremuloides</i>	Quaking Aspen	3.5-4" cal. B&B	As Shown

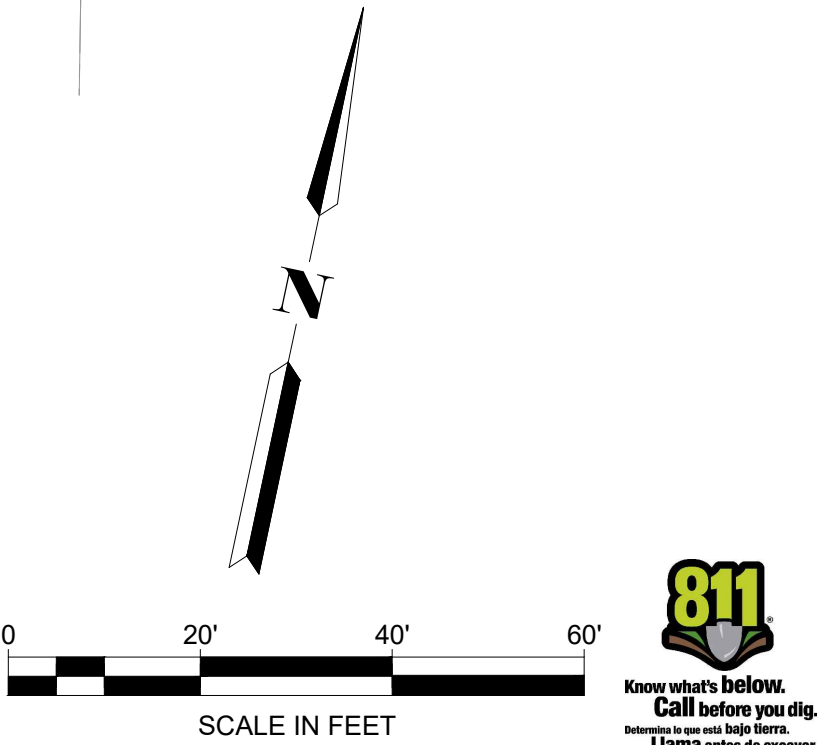
SEED MIX

Symbol	QTY (SF)	Botanical Name	Common Name	Size/Type
SM	31,216		Middle Park Conservations District New Short Mix	Seed Mix
ML	2,122		Mulching Weed Free Hay	Mulch



LEGEND

	SM		TOWN STANDARD LIGHTPOST
	ML		TOWN STANDARD WASTE AND RECYCLING BINS



30% DESIGN SUBMISSION
PRELIMINARY - NOT FOR CONSTRUCTION

PROFESSIONAL CERTIFICATION

I HEREBY CERTIFY THAT THESE PLANS
WERE PREPARED OR APPROVED BY
ME, AND THAT I AM A DULY LICENSED
PROFESSIONAL ENGINEER UNDER THE
LAWS OF THE STATE OF [STATE].
LICENSE NO. _____,
EXPIRATION DATE: _____.

REUSE OF DOCUMENTS

ALL DRAWINGS ARE INSTRUMENTS OF PROFESSIONAL SERVICE FOR THIS PROJECT.
REUSE OR ALTERATION IS AT THE USER'S SOLE RISK.

DSGN	AM				
DR	HS				
CHK	JW				
APVD	XX	NO.	DATE	REVISION	BY APVD

TOOLE
DESIGN

1801 BROADWAY, SUITE 1204
DENVER, CO 80202
PHONE: 720.704.7061
FAX: 301.927.2800
www.tooledesign.com

PREPARED FOR:



300 MAIN STREET, FRISCO, CO 80443

GRANITE STREET, 30% DESIGN

LANDSCAPE PLANS

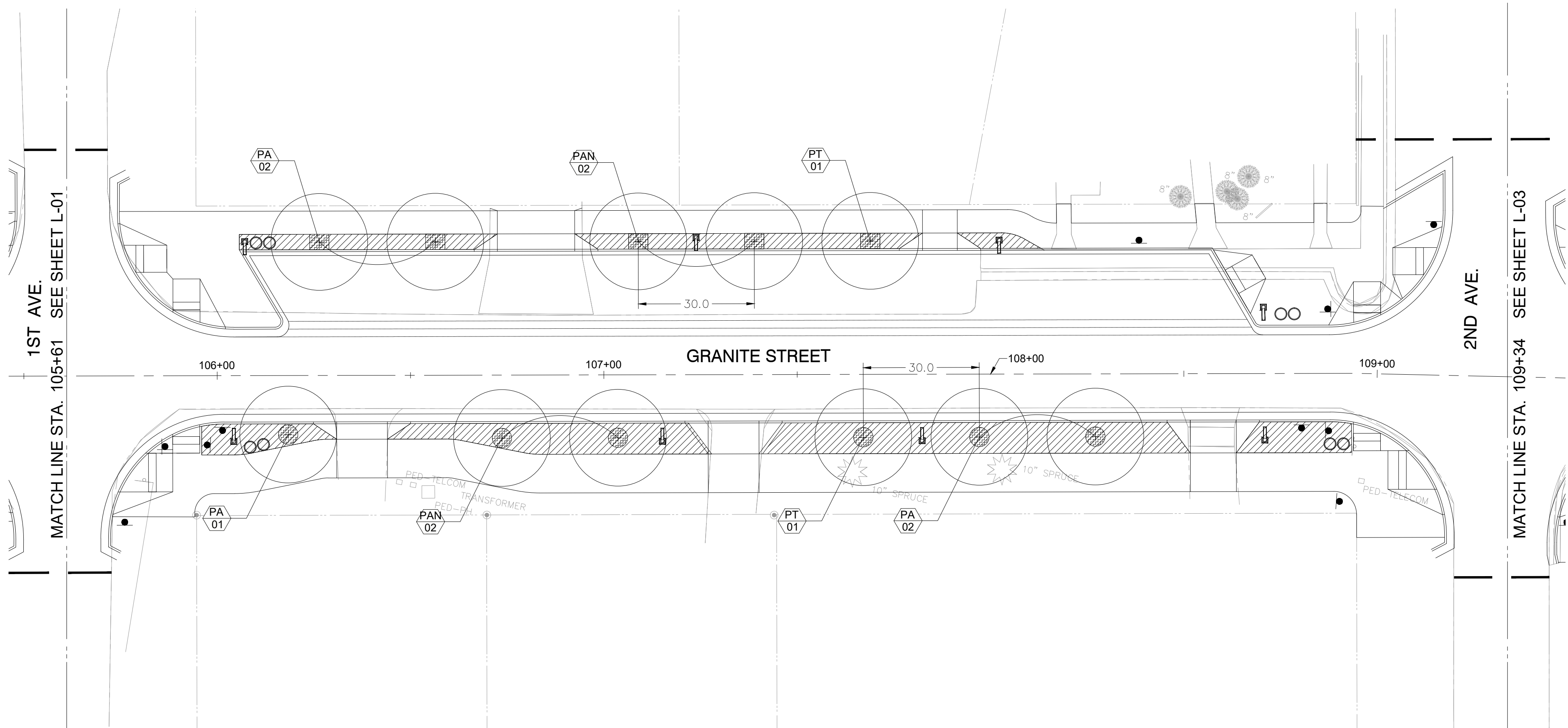
PROJECT NO.
00DEN.00265.00

DATE
OCTOBER 11, 2023


DRAWING NO.
L-01

SHEET NO.
25 OF 41

H:\B000\000DEN\00265.00_P Granite Street 30% design\PRODUCTION\CAD\PLANS\IDEN\00265.00_LANDSCAPING.dwg
Thursday, October 12, 2023 10:09:47 AM



LEGEND



SM

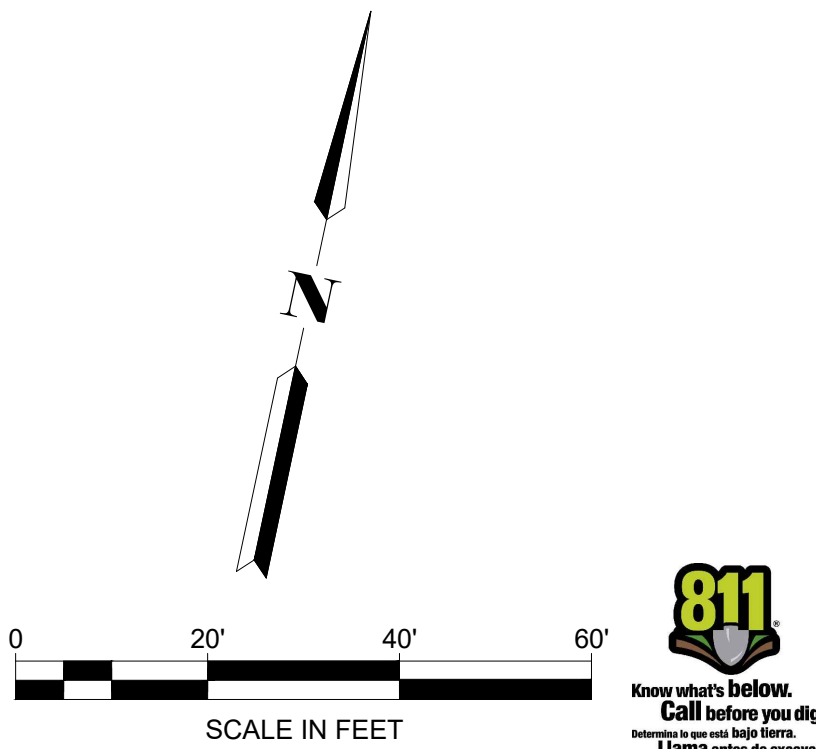
ML



TOWN STANDARD LIGHTPOST



TOWN STANDARD WASTE AND RECYCLING BINS



30% DESIGN SUBMISSION
PRELIMINARY - NOT FOR CONSTRUCTION

PROFESSIONAL CERTIFICATION

I HEREBY CERTIFY THAT THESE PLANS
WERE PREPARED OR APPROVED BY
ME, AND THAT I AM A DULY LICENSED
PROFESSIONAL ENGINEER UNDER THE
LAWS OF THE STATE OF [STATE].
LICENSE NO. _____,
EXPIRATION DATE: _____.

REUSE OF DOCUMENTS

ALL DRAWINGS ARE INSTRUMENTS OF PROFESSIONAL SERVICE FOR THIS PROJECT.
REUSE OR ALTERATION IS AT THE USER'S SOLE RISK.

DSGN	AM
DR	HS
CHK	JW
APVD	XX

NO.

DATE

REVISION

BY

APVD

T'OOLE
DESIGN

1801 BROADWAY, SUITE 1204
DENVER, CO 80202
PHONE: 720.704.7061
FAX: 301.927.2800
www.tooledesign.com

PREPARED FOR:



300 MAIN STREET, FRISCO, CO 80443

GRANITE STREET, 30% DESIGN

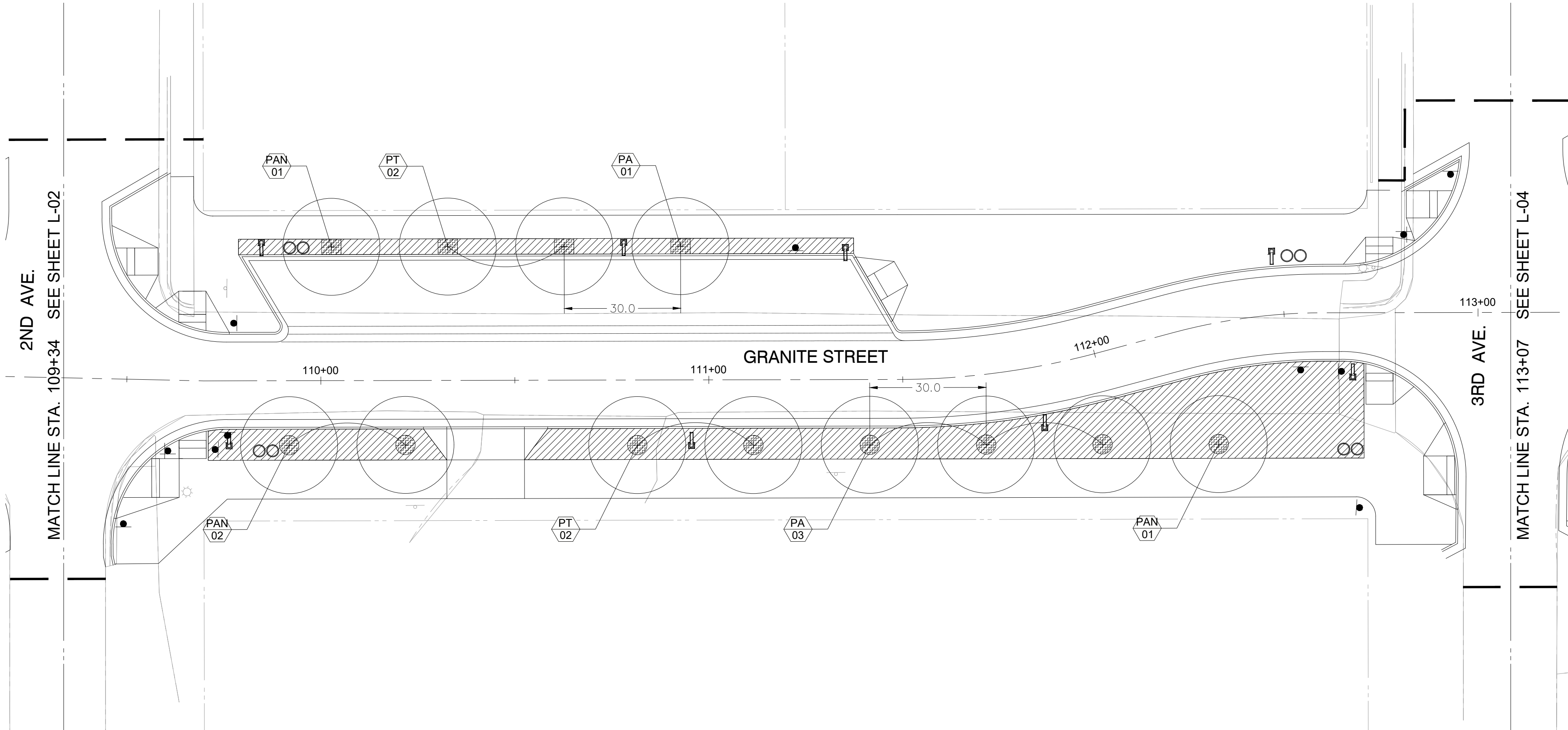
LANDSCAPE PLANS

PROJECT NO.
00DEN.00265.00


DATE
OCTOBER 11, 2023

DRAWING NO.
L-02

SHEET NO.
26 OF 41



LEGEND



SM

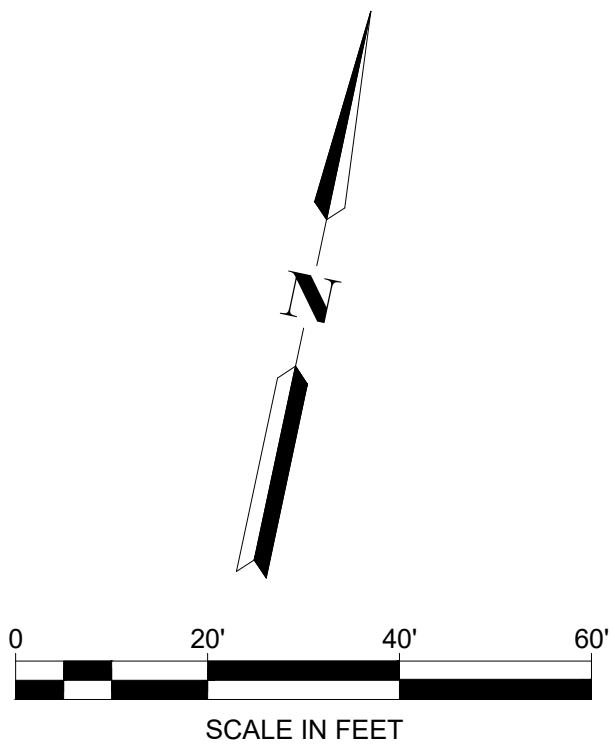
ML



TOWN STANDARD LIGHTPOST



TOWN STANDARD WASTE AND RECYCLING BINS



30% DESIGN SUBMISSION
PRELIMINARY - NOT FOR CONSTRUCTION

PROFESSIONAL CERTIFICATION

I HEREBY CERTIFY THAT THESE PLANS
WERE PREPARED OR APPROVED BY
ME, AND THAT I AM A DULY LICENSED
PROFESSIONAL ENGINEER UNDER THE
LAWS OF THE STATE OF [STATE].
LICENSE NO. _____,
EXPIRATION DATE: _____.

REUSE OF DOCUMENTS

ALL DRAWINGS ARE INSTRUMENTS OF PROFESSIONAL SERVICE FOR THIS PROJECT.
REUSE OR ALTERATION IS AT THE USER'S SOLE RISK.

DSGN	AM					
DR	HS					
CHK	JW					
APVD	XX	NO.	DATE	REVISION	BY	APVD

T'OOLE
DESIGN

1801 BROADWAY, SUITE 1204
DENVER, CO 80202
PHONE: 720.704.7061
FAX: 301.927.2800
www.tooledesign.com

PREPARED FOR:



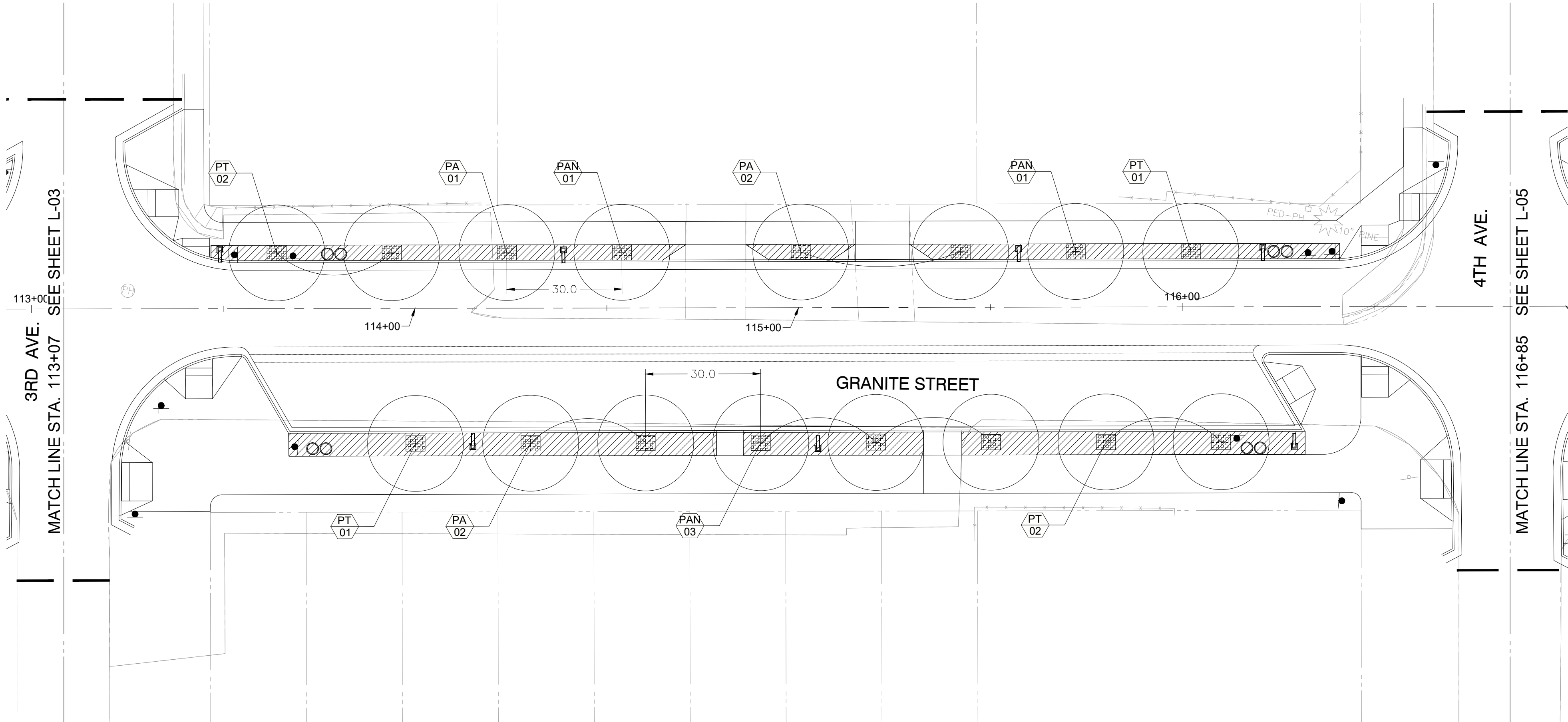
300 MAIN STREET, FRISCO, CO 80443

GRANITE STREET, 30% DESIGN


LANDSCAPE PLANS

PROJECT NO.	00DEN.00265.00
DATE	OCTOBER 11, 2023
DRAWING NO.	L-03
SHEET NO.	27 OF 41

H:\B000\00DEN\00265.00_P Granite Street 30% design\PRODUCTION\CAD\PLANS\DEN.00265.00_LANDSCAPING.dwg
Thursday, October 12, 2023 10:09:54 AM



LEGEND



SM

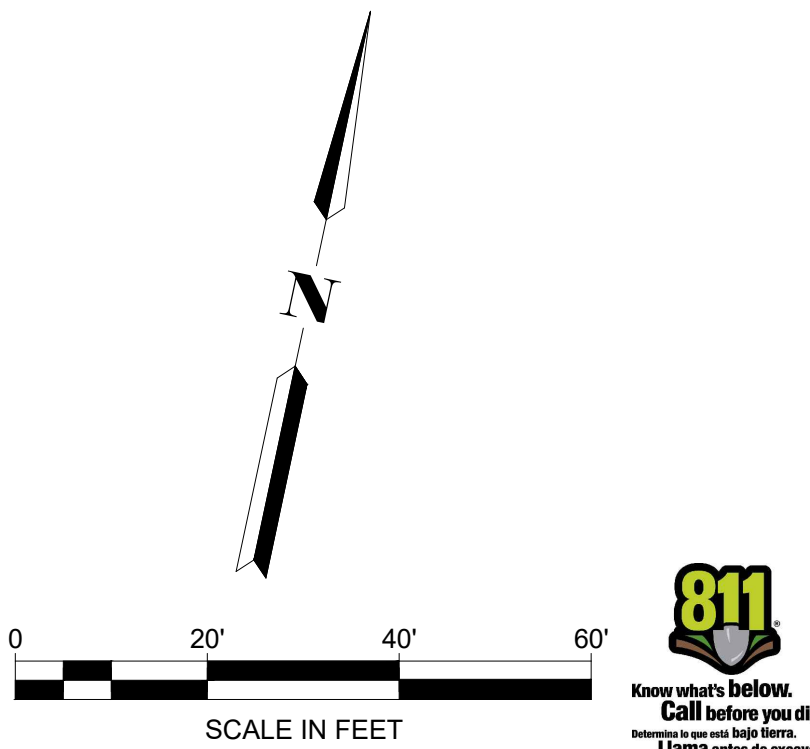
ML



TOWN STANDARD LIGHTPOST



TOWN STANDARD WASTE AND RECYCLING BINS



30% DESIGN SUBMISSION
PRELIMINARY - NOT FOR CONSTRUCTION

PROFESSIONAL CERTIFICATION

I HEREBY CERTIFY THAT THESE PLANS
WERE PREPARED OR APPROVED BY
ME, AND THAT I AM A DULY LICENSED
PROFESSIONAL ENGINEER UNDER THE
LAWS OF THE STATE OF [STATE].
LICENSE NO. _____,
EXPIRATION DATE: _____.

REUSE OF DOCUMENTS

ALL DRAWINGS ARE INSTRUMENTS OF PROFESSIONAL SERVICE FOR THIS PROJECT.
REUSE OR ALTERATION IS AT THE USER'S SOLE RISK.

DSGN	AM					
DR	HS					
CHK	JW					
APVD	XX	NO.	DATE	REVISION	BY	APVD

TOOLE
DESIGN

1801 BROADWAY, SUITE 1204
DENVER, CO 80202
PHONE: 720.704.7061
FAX: 301.927.2800
www.tooledesign.com

PREPARED FOR:



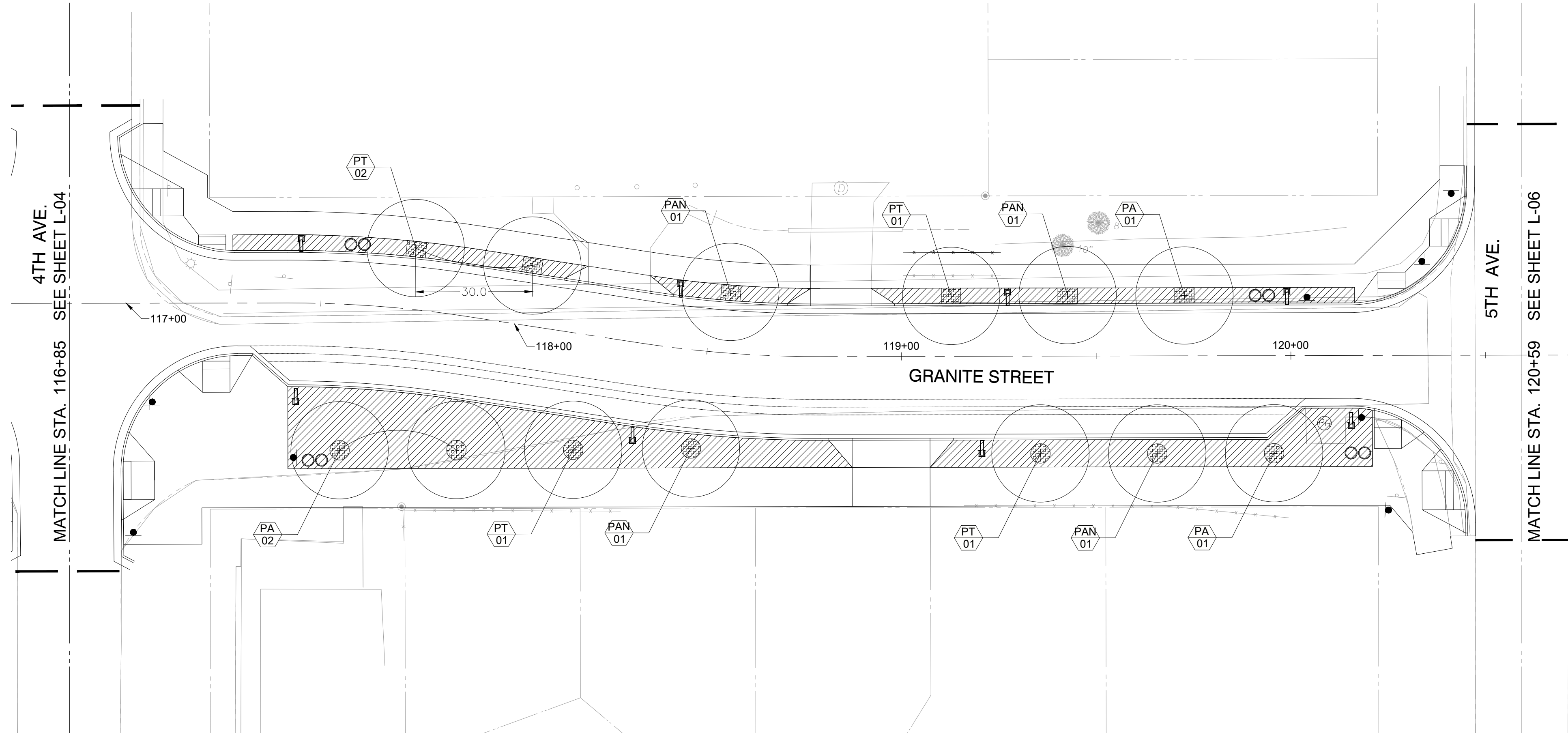
300 MAIN STREET, FRISCO, CO 80443

GRANITE STREET, 30% DESIGN

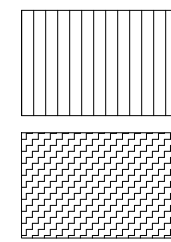
LANDSCAPE PLANS

PROJECT NO.	00DEN.00265.00
DATE	OCTOBER 11, 2023
DRAWING NO.	L-04
SHEET NO.	28 OF 41

H:\B000\00DEN\00265.00_P Granite Street 30% design\PRODUCTION\CAD\PLANS\IDEN\00265.00_LANDSCAPING.dwg
Thursday, October 12, 2023 10:09:57 AM



LEGEND



SM

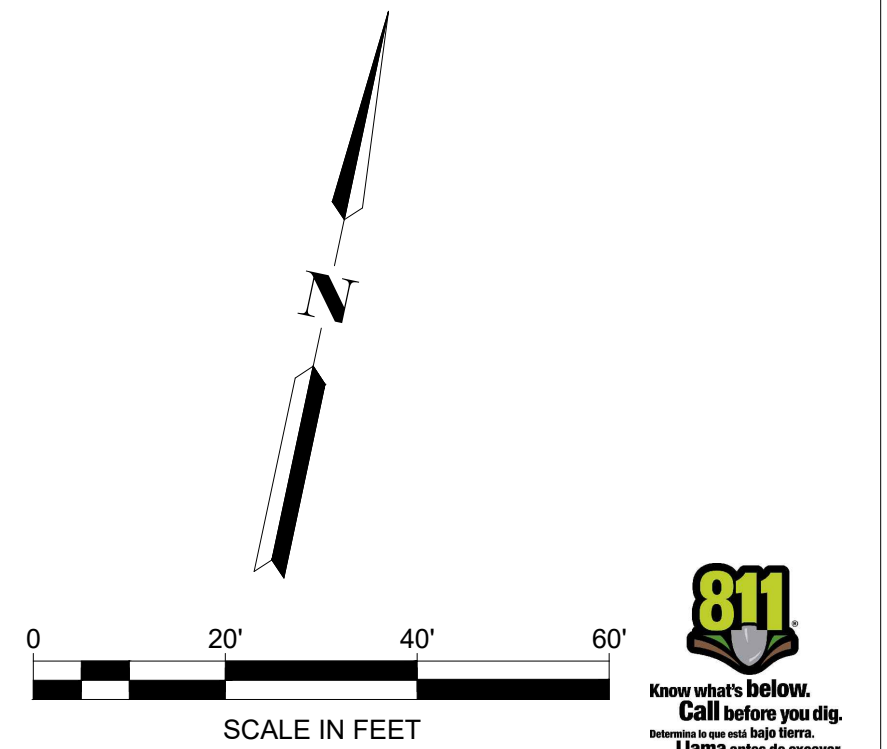
ML



TOWN STANDARD LIGHTPOST



TOWN STANDARD WASTE
AND RECYCLING BINS



30% DESIGN SUBMISSION
PRELIMINARY - NOT FOR CONSTRUCTION

PROFESSIONAL CERTIFICATION

I HEREBY CERTIFY THAT THESE PLANS
WERE PREPARED OR APPROVED BY
ME, AND THAT I AM A DULY LICENSED
PROFESSIONAL ENGINEER UNDER THE
LAWS OF THE STATE OF [STATE].
LICENSE NO. _____,
EXPIRATION DATE: _____.

REUSE OF DOCUMENTS

ALL DRAWINGS ARE INSTRUMENTS OF PROFESSIONAL SERVICE FOR THIS PROJECT.
REUSE OR ALTERATION IS AT THE USER'S SOLE RISK.

DSGN	AM				
DR	HS				
CHK	JW				
APVD	XX	NO.	DATE	REVISION	BY APVD

TOOLE
DESIGN

1801 BROADWAY, SUITE 1204
DENVER, CO 80202
PHONE: 720.704.7061
FAX: 301.927.2800
www.tooledesign.com

PREPARED FOR:



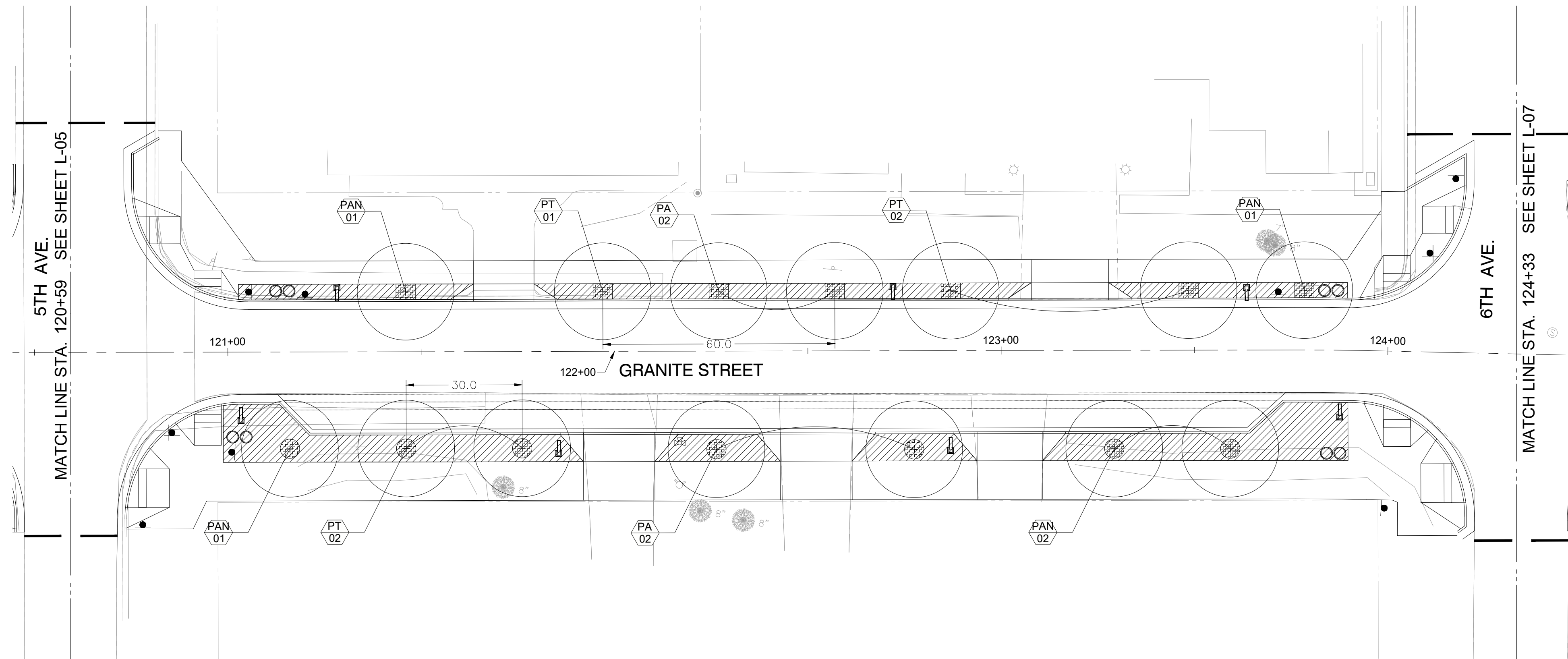
300 MAIN STREET, FRISCO, CO 80443

GRANITE STREET, 30% DESIGN

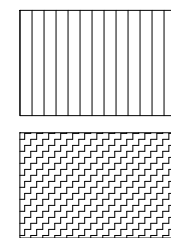
LANDSCAPE PLANS

PROJECT NO.	00DEN.00265.00
DATE	OCTOBER 11, 2023
DRAWING NO.	L-05
SHEET NO.	29 OF 41

H:\B000\00DEN\00265.00_P_Granite Street 30% design\PRODUCTION\CAD\PLANS\DEN.00265.00_LANDSCAPING.dwg
Thursday, October 12, 2023 10:10:01 AM



LEGEND



SM

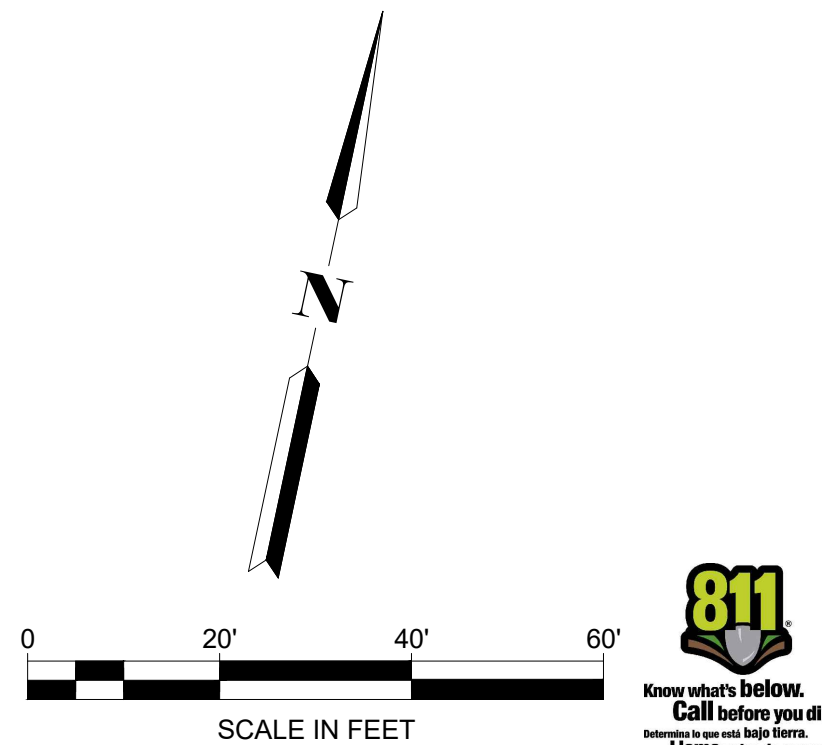
ML



TOWN STANDARD LIGHTPOST



TOWN STANDARD WASTE
AND RECYCLING BINS



30% DESIGN SUBMISSION
PRELIMINARY - NOT FOR CONSTRUCTION

PROFESSIONAL CERTIFICATION

I HEREBY CERTIFY THAT THESE PLANS
WERE PREPARED OR APPROVED BY
ME, AND THAT I AM A DULY LICENSED
PROFESSIONAL ENGINEER UNDER THE
LAWS OF THE STATE OF [STATE].
LICENSE NO. _____,
EXPIRATION DATE: _____.

REUSE OF DOCUMENTS

ALL DRAWINGS ARE INSTRUMENTS OF PROFESSIONAL SERVICE FOR THIS PROJECT.
REUSE OR ALTERATION IS AT THE USER'S SOLE RISK.

DSGN	AM				
DR	HS				
CHK	JW				
APVD	XX	NO.	DATE	REVISION	BY APVD

T'OOLE
DESIGN

1801 BROADWAY, SUITE 1204
DENVER, CO 80202
PHONE: 720.704.7061
FAX: 301.927.2800
www.tooledesign.com

PREPARED FOR:



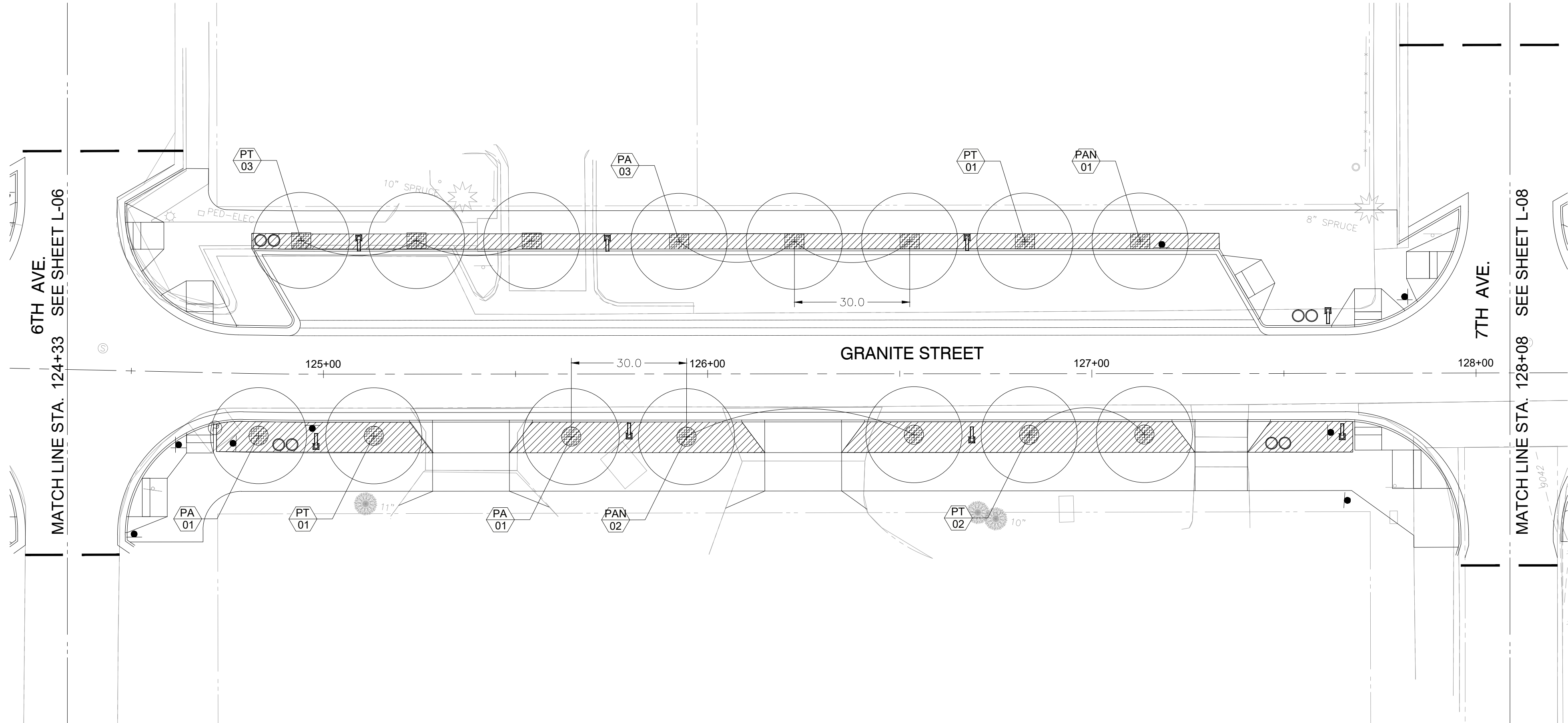
300 MAIN STREET, FRISCO, CO 80443

GRANITE STREET, 30% DESIGN

LANDSCAPE PLANS

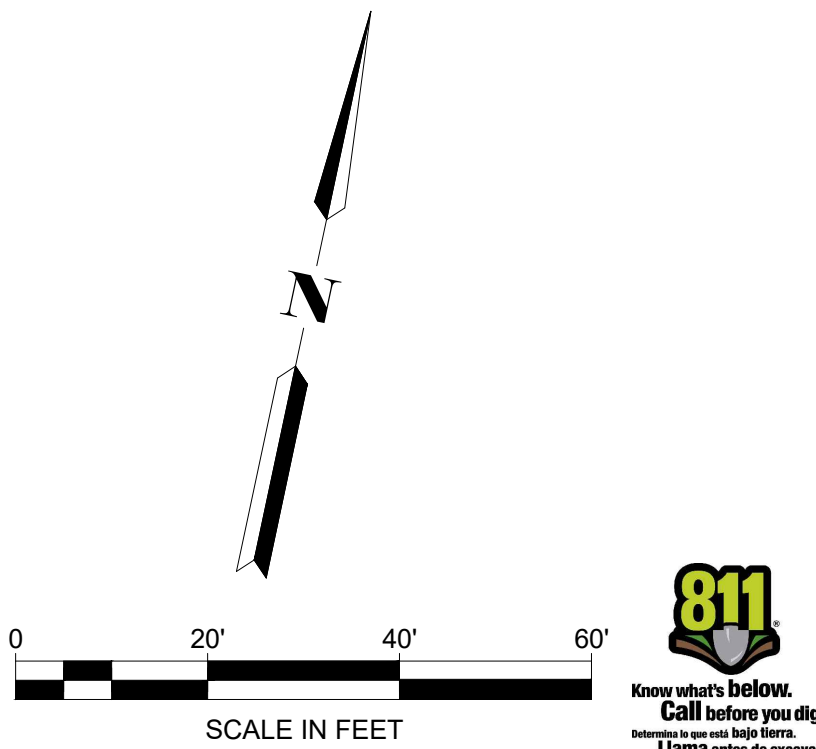
PROJECT NO.	00DEN.00265.00
DATE	OCTOBER 11, 2023
DRAWING NO.	L-06
SHEET NO.	30 OF 41

H:\B000\00\DEN\00265.00_P_Granite Street 30% design\PRODUCTION\CAD\PLANS\DEN.00265.00_LANDSCAPING.dwg
Thursday, October 12, 2023 10:10:07 AM



LEGEND

- | | | | |
|--|----|--|--|
| | SM | | TOWN STANDARD LIGHTPOST |
| | ML | | TOWN STANDARD WASTE AND RECYCLING BINS |



30% DESIGN SUBMISSION
PRELIMINARY - NOT FOR CONSTRUCTION

PROFESSIONAL CERTIFICATION

I HEREBY CERTIFY THAT THESE PLANS
WERE PREPARED OR APPROVED BY
ME, AND THAT I AM A DULY LICENSED
PROFESSIONAL ENGINEER UNDER THE
LAWS OF THE STATE OF [STATE].
LICENSE NO. _____,
EXPIRATION DATE: _____.

REUSE OF DOCUMENTS

ALL DRAWINGS ARE INSTRUMENTS OF PROFESSIONAL SERVICE FOR THIS PROJECT.
REUSE OR ALTERATION IS AT THE USER'S SOLE RISK.

DSGN	AM				
DR	HS				
CHK	JW				
APVD	XX	NO.	DATE	REVISION	BY APVD

T'OOLE
DESIGN

1801 BROADWAY, SUITE 1204
DENVER, CO 80202
PHONE: 720.704.7061
FAX: 301.927.2800
www.tooledesign.com

PREPARED FOR:



300 MAIN STREET, FRISCO, CO 80443

GRANITE STREET, 30% DESIGN

LANDSCAPE PLANS

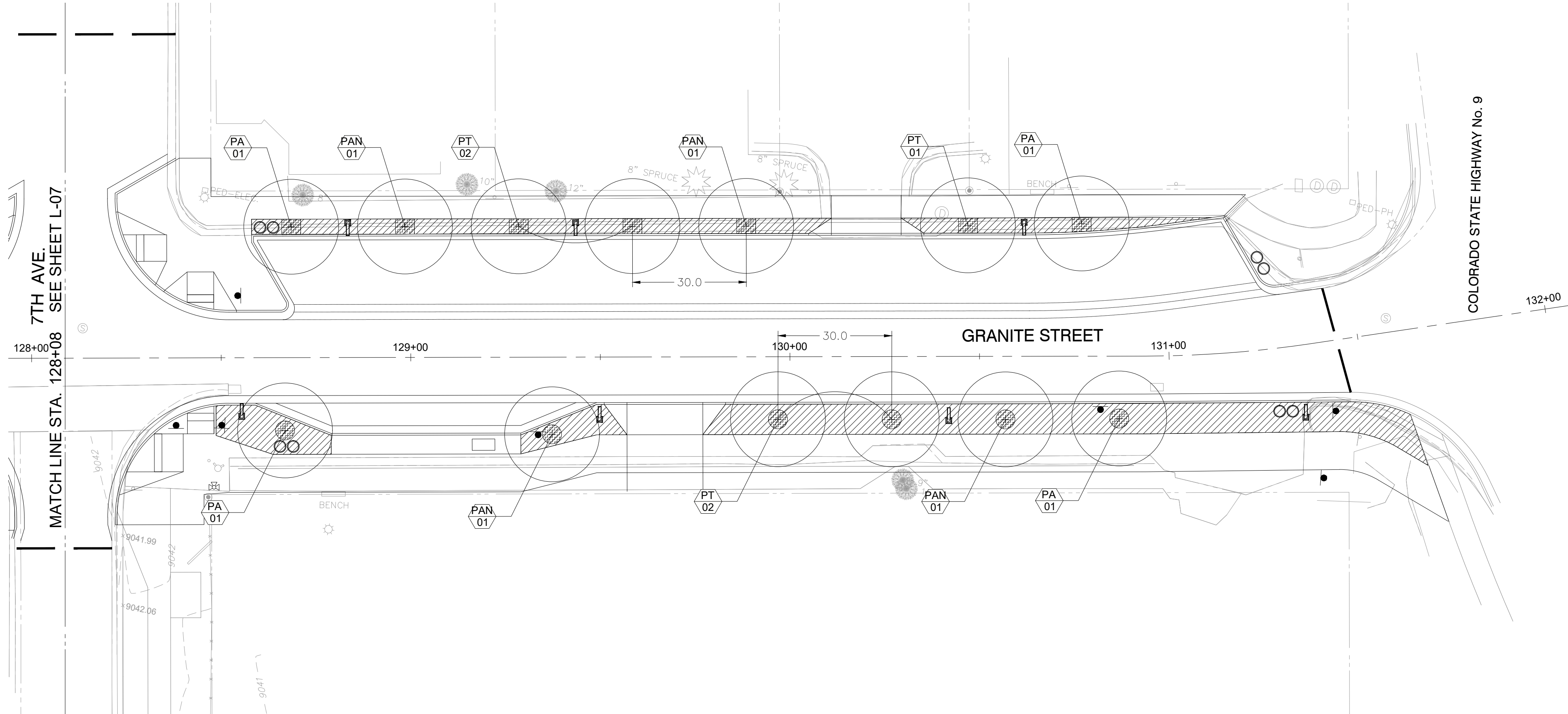
PROJECT NO.
00DEN.00265.00

DATE
OCTOBER 11, 2023


DRAWING NO.
L-07

SHEET NO.
31 OF 41

H:\B000\000DEN\00265.00_P_Granite Street 30% design\PRODUCTION\CAD\PLANS\IDEN.00265.00_LANDSCAPING.dwg
Thursday, October 12, 2023 10:01:09 AM



LEGEND



SM

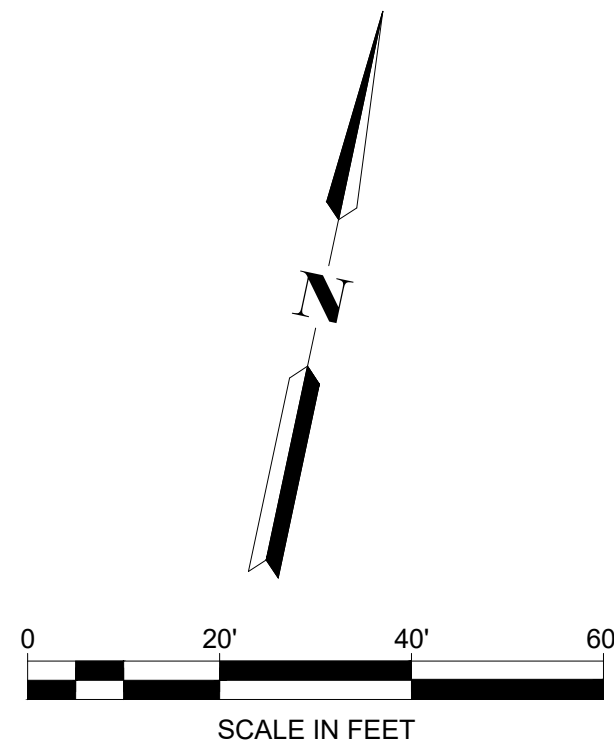
ML



TOWN STANDARD LIGHTPOST



TOWN STANDARD WASTE
AND RECYCLING BINS



Know what's below.
Call before you dig.
Llamada antes de excavar.

30% DESIGN SUBMISSION
PRELIMINARY - NOT FOR CONSTRUCTION

PROFESSIONAL CERTIFICATION

I HEREBY CERTIFY THAT THESE PLANS
WERE PREPARED OR APPROVED BY
ME, AND THAT I AM A DULY LICENSED
PROFESSIONAL ENGINEER UNDER THE
LAWS OF THE STATE OF [STATE].
LICENSE NO. _____,
EXPIRATION DATE: _____.

REUSE OF DOCUMENTS

ALL DRAWINGS ARE INSTRUMENTS OF PROFESSIONAL SERVICE FOR THIS PROJECT.
REUSE OR ALTERATION IS AT THE USER'S SOLE RISK.

DSGN	AM
DR	HS
CHK	JW
APVD	XX

NO.

DATE

REVISION

BY

APVD

T'OOLE
DESIGN

1801 BROADWAY, SUITE 1204
DENVER, CO 80202
PHONE: 720.704.7061
FAX: 301.927.2800
www.tooledesign.com

PREPARED FOR:



300 MAIN STREET, FRISCO, CO 80443

GRANITE STREET, 30% DESIGN

LANDSCAPE PLANS

PROJECT NO.
00DEN.00265.00

DATE
OCTOBER 11, 2023

DRAWING NO.
L-08

SHEET NO.
32 OF 41

Lighting



Benches



Product: Lightpost

Size: approx. 20 feet

Notes: Design/construction completed in-house

Preferred Option

Product: Bench

Name: 143-60TX

Manufacturer: Dumor

Color: Black

Finish: Wood Grain Recycled Plastic

Size: 6 feet

Options: With Armrest

Notes: To match existing seating, Surface mounting

Trash Bins



Product: Waste Bin

Name: Receptacle 102-32

Manufacturer: Dumor

Color: Black

Size: 32 gallon

Notes: Steel, 3 cover options, side opening emptying, split recycling liner available

Bicycle Parking



Product: Bike Rack

Name: Hoop Rack

Manufacturer: Dero

Color: Black

Notes: Surface or in-ground mounting, optional lean bar

Product: Bike Rack

Name: Tandem Powder Coated Bike Rack

Manufacturer: Anova

Color: Black

Notes: Surface mounting



30% DESIGN SUBMISSION
PRELIMINARY - NOT FOR CONSTRUCTION

PROFESSIONAL CERTIFICATION	I HEREBY CERTIFY THAT THESE PLANS WERE PREPARED OR APPROVED BY ME, AND THAT I AM A DULY LICENSED PROFESSIONAL ENGINEER UNDER THE LAWS OF THE STATE OF [STATE]. LICENSE NO. _____ EXPIRATION DATE: _____.									
	REUSE OF DOCUMENTS ALL DRAWINGS ARE INSTRUMENTS OF PROFESSIONAL SERVICE FOR THIS PROJECT. REUSE OR ALTERATION IS AT THE USER'S SOLE RISK.									
	DSGN	AM								
	DR	HS								
	CHK	JW								
	APVD	XX	NO.	DATE	REVISION			BY	APVD	

TOOLE
DESIGN

1801 BROADWAY, SUITE 1204
DENVER, CO 80202
PHONE: 720.704.7061
FAX: 301.927.2800
www.tooledesign.com

PREPARED FOR:

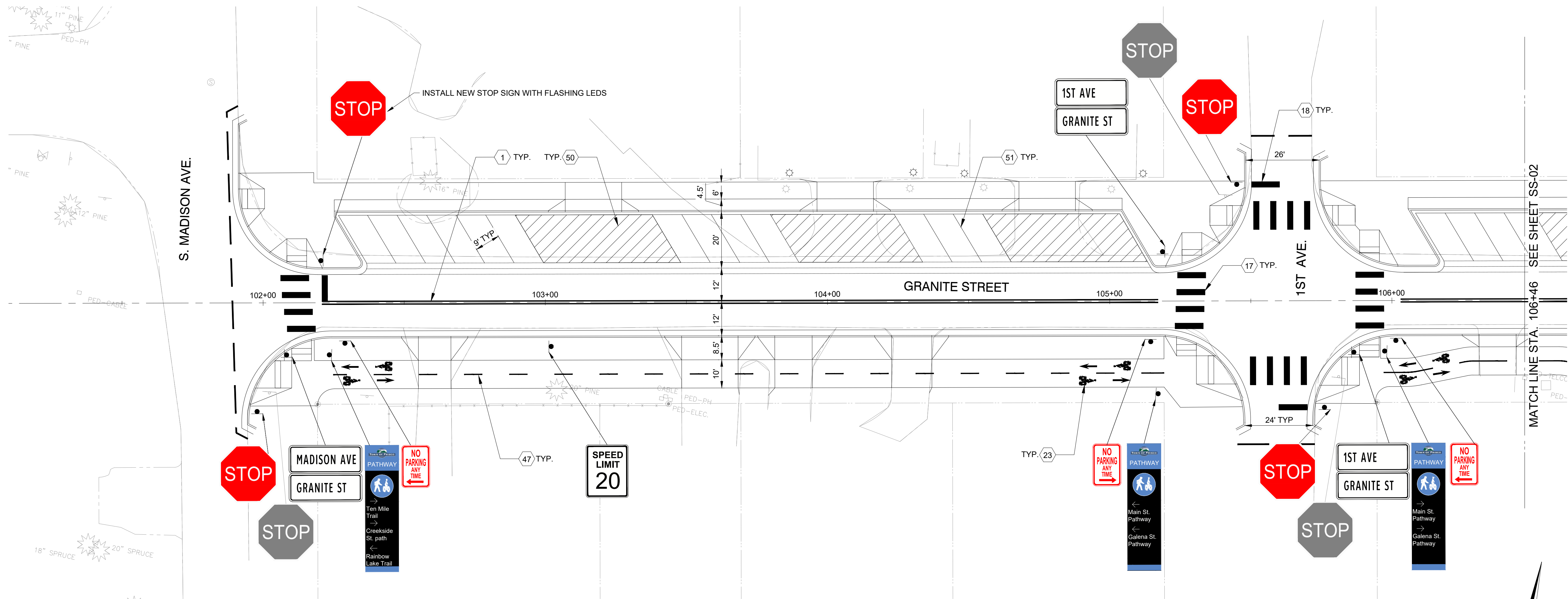


300 MAIN STREET, FRISCO, CO 80443

GRANITE STREET, 30% DESIGN	PROJECT NO. 00DEN.00265.00
	DATE OCTOBER 11, 2023
	DRAWING NO. L-09
	SHEET NO. 33 OF 41
LANDSCAPE DETAILS	

H:\B00000\00DEN.00265.00_P_Granite Street 30% design\PRODUCTION\CAD\PLANS\DEN.00265.00_LANDSCAPING.dwg
Thursday, October 12, 2023 10:10:12 AM

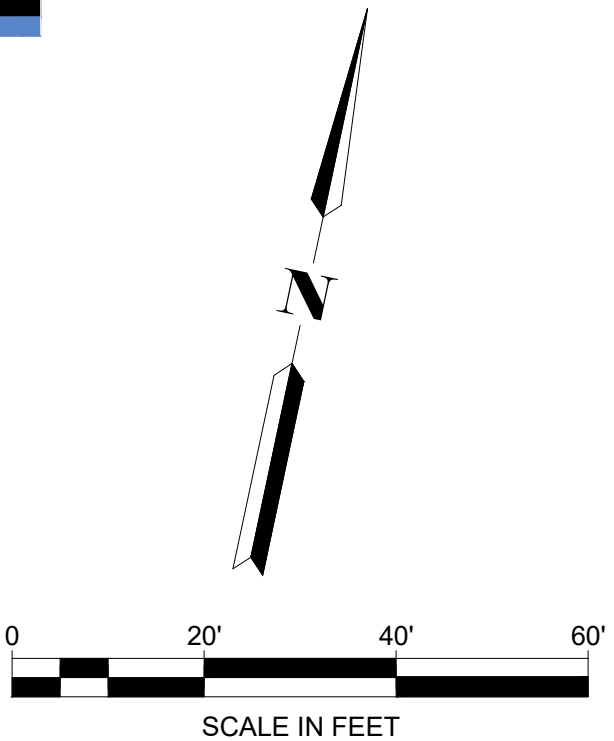
H:\B000\00DEN\00265.00_P Granite Street 30% design\PRODUCTION\CAD\PLANS\IDEN\00265.00_STRIPING.dwg
Thursday, October 12, 2023 10:10:26 AM



NOTE:
EXISTING ROADWAY AND TRAFFIC SIGNS WITHIN
PROJECT LIMITS TO BE REMOVED UNLESS NOTED
OTHERWISE.

LEGEND

- 1 4" DOUBLE YELLOW CENTERLINE WITH 4" SEPARATION
- 13 6" DASHED YELLOW LINE, 2' DASH, 4' GAP, CENTERED
- 17 24" X 10' WHITE CROSSWALK BAR, 6' O.C.
- 18 24" WHITE STOP LINE, ONLY WHEN SHOWN ON PLANS,
4' FROM CROSSWALK BAR, UNLESS OTHERWISE NOTED
- 23 STRAIGHT ARROW AND BIKE SYMBOL MARKING
- 47 6" DASHED YELLOW LINE, 3' DASH, 9' GAP
- 50 4" SOLID WHITE DRIVEWAY HATCH
- 51 4" SOLID WHITE PARKING LINE
- 52 ACCESSIBLE PARKING SYMBOL



30% DESIGN SUBMISSION
PRELIMINARY - NOT FOR CONSTRUCTION

PROFESSIONAL CERTIFICATION

I HEREBY CERTIFY THAT THESE PLANS
WERE PREPARED OR APPROVED BY
ME, AND THAT I AM A DULY LICENSED
PROFESSIONAL ENGINEER UNDER THE
LAWS OF THE STATE OF [STATE].
LICENSE NO. _____
EXPIRATION DATE: _____.

REUSE OF DOCUMENTS

ALL DRAWINGS ARE INSTRUMENTS OF PROFESSIONAL SERVICE FOR THIS PROJECT.
REUSE OR ALTERATION IS AT THE USER'S SOLE RISK.

DSGN	AM					
DR	HS					
CHK	JW					
APVD	XX	NO.	DATE	REVISION	BY	APVD

TOOLE
DESIGN

1801 BROADWAY, SUITE 1204
DENVER, CO 80202
PHONE: 720.704.7061
FAX: 301.927.2800
www.tooledesign.com

PREPARED FOR:





300 MAIN STREET, FRISCO, CO 80443

GRANITE STREET, 30% DESIGN

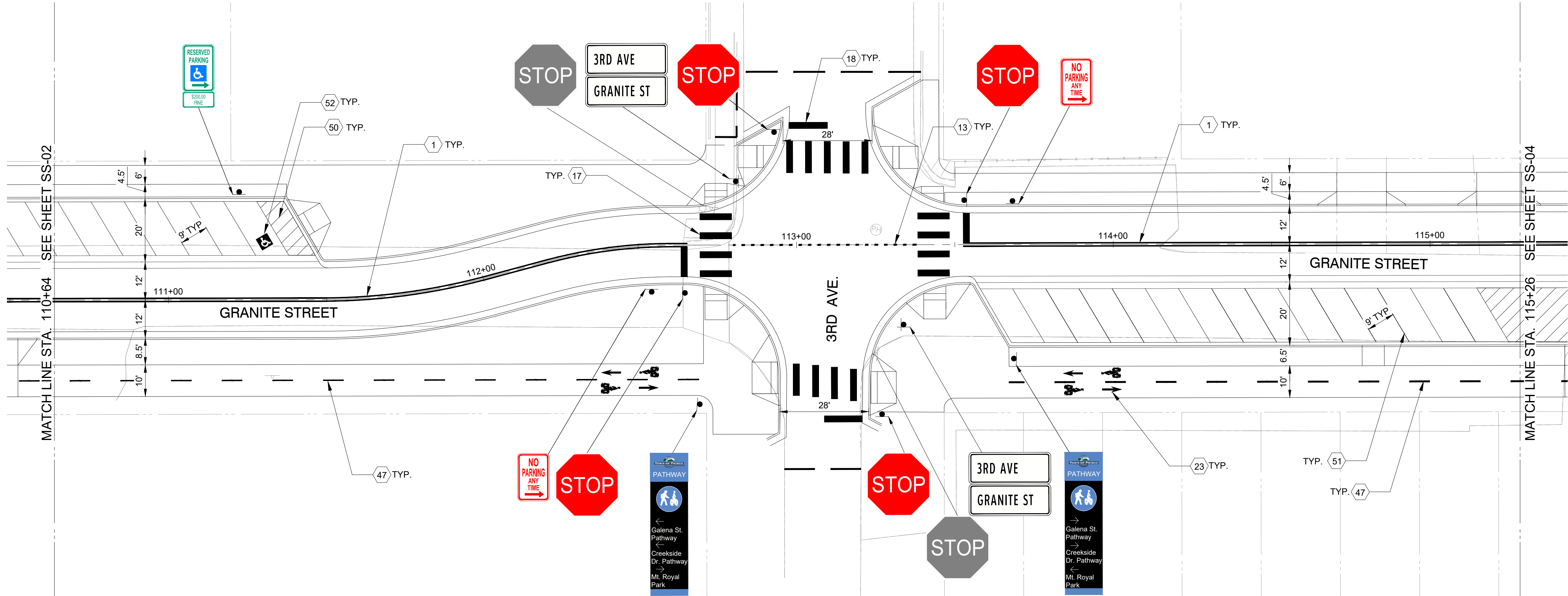
SIGNING AND MARKING PLANS

PROJECT NO.	00DEN.00265.00
DATE	OCTOBER 11, 2023
DRAWING NO.	SS-01
SHEET NO.	34 OF 41

A north arrow pointing towards the top of the page, slightly angled to the right. Below it is a scale bar labeled "SCALE IN FEET" with markings at 0, 20', 40', and 60'.

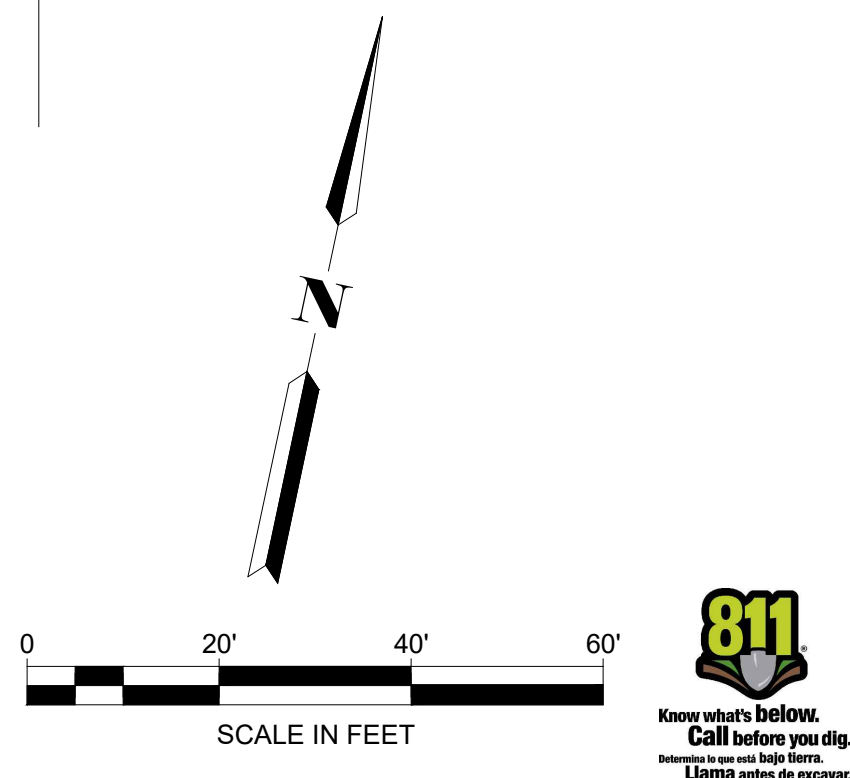
PROFESSIONAL CERTIFICATION I HEREBY CERTIFY THAT THESE PLANS WERE PREPARED OR APPROVED BY ME, AND THAT I AM A DULY LICENSED PROFESSIONAL ENGINEER UNDER THE LAWS OF THE STATE OF [STATE], LICENSE NO. _____, EXPIRATION DATE: _____.	REUSE OF DOCUMENTS ALL DRAWINGS ARE INSTRUMENTS OF PROFESSIONAL SERVICE FOR THIS PROJECT. REUSE OR ALTERATION IS AT THE USER'S SOLE RISK.				 1801 BROADWAY, SUITE 1204 DENVER, CO 80202 PHONE: 720.704.7061 FAX: 301.927.2800 www.tooledesign.com		PREPARED FOR:  300 MAIN STREET, FRISCO, CO 80443		GRANITE STREET, 30% DESIGN		PROJECT NO. 00DEN.00265.00
	DSGN	AM									DATE OCTOBER 11, 2023
	DR	HS									DRAWING NO. SS-02
	CHK	JW									SHEET NO. 35 OF 41
	APVD	XX									NO. DATE REVISION BY APVD

H:\B0000\00DEN\00265.00_P Granite Street 30% design\PRODUCTION\CAD\PLANS\IDEN\00265.00_STRIPING.dwg
Thursday, October 12, 2023 10:10:31 AM



NOTE:
EXISTING ROADWAY AND TRAFFIC SIGNS WITHIN
PROJECT LIMITS TO BE REMOVED UNLESS NOTED
OTHERWISE.

- LEGEND
- 1 4" DOUBLE YELLOW CENTERLINE WITH 4" SEPARATION
 - 13 6" DASHED YELLOW LINE, 2' DASH, 4' GAP, CENTERED
 - 17 24" X 10' WHITE CROSSWALK BAR, 6' O.C.
 - 18 24" WHITE STOP LINE, ONLY WHEN SHOWN ON PLANS,
4' FROM CROSSWALK BAR, UNLESS OTHERWISE NOTED
 - 23 STRAIGHT ARROW AND BIKE SYMBOL MARKING
 - 47 6" DASHED YELLOW LINE, 3' DASH, 9' GAP
 - 50 4" SOLID WHITE DRIVEWAY HATCH
 - 51 4" SOLID WHITE PARKING LINE
 - 52 ACCESSIBLE PARKING SYMBOL



30% DESIGN SUBMISSION
PRELIMINARY - NOT FOR CONSTRUCTION

PROFESSIONAL CERTIFICATION

I HEREBY CERTIFY THAT THESE PLANS
WERE PREPARED OR APPROVED BY
ME, AND THAT I AM A DULY LICENSED
PROFESSIONAL ENGINEER UNDER THE
LAWS OF THE STATE OF [STATE].
LICENSE NO. _____
EXPIRATION DATE: _____.

REUSE OF DOCUMENTS

ALL DRAWINGS ARE INSTRUMENTS OF PROFESSIONAL SERVICE FOR THIS PROJECT.
REUSE OR ALTERATION IS AT THE USER'S SOLE RISK.

DSGN	AM					
DR	HS					
CHK	JW					
APVD	XX	NO.	DATE	REVISION	BY	APVD



1801 BROADWAY, SUITE 1204
DENVER, CO 80202
PHONE: 720.704.7061
FAX: 301.927.2800
www.tooledesign.com

PREPARED FOR:



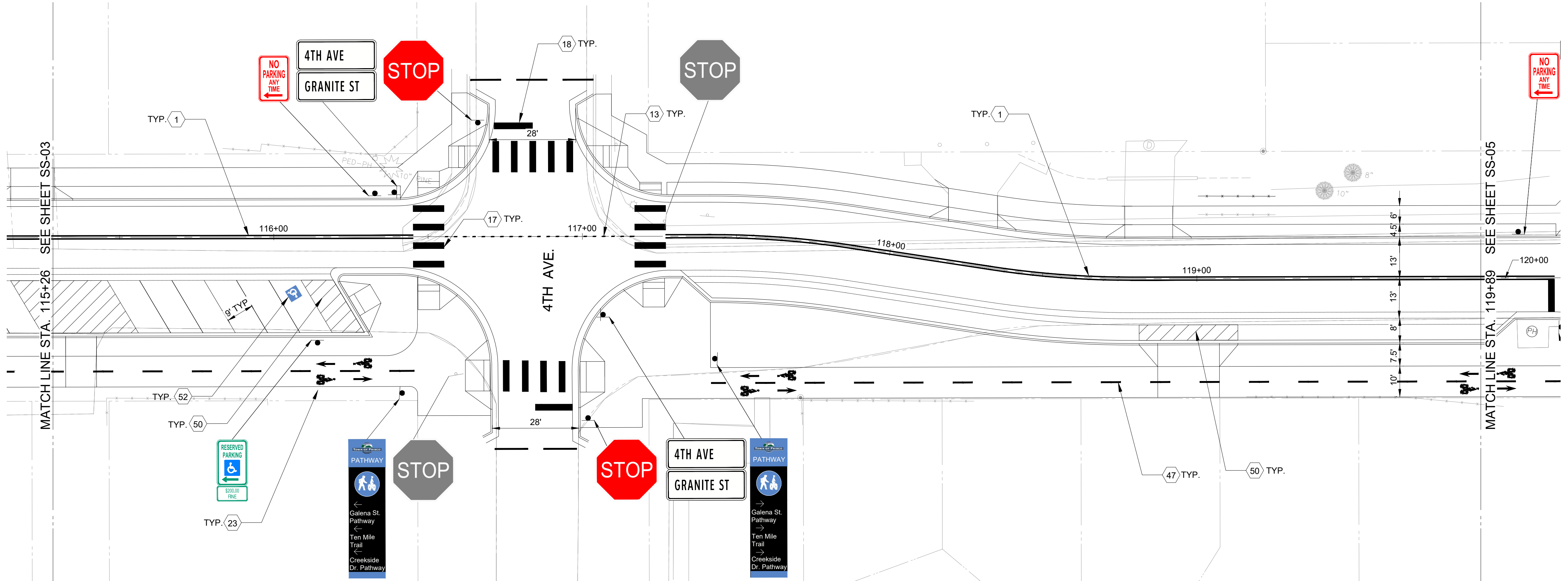
300 MAIN STREET, FRISCO, CO 80443

GRANITE STREET, 30% DESIGN

SIGNING AND MARKING PLANS

PROJECT NO.	00DEN.00265.00
DATE	OCTOBER 11, 2023
DRAWING NO.	SS-03
SHEET NO.	36 OF 41

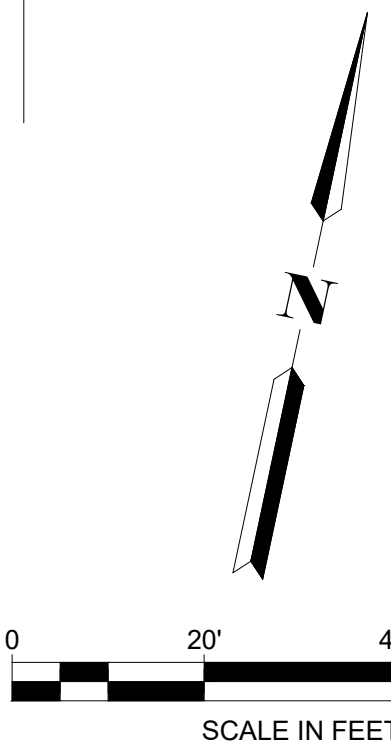
H:\B000\00DEN\00265.00_P Granite Street 30% design\PRODUCTION\CAD\PLANS\IDEN\00265.00_STRIPING.dwg
Thursday, October 12, 2023 10:10:34 AM



NOTE:
EXISTING ROADWAY AND TRAFFIC SIGNS WITHIN
PROJECT LIMITS TO BE REMOVED UNLESS NOTED
OTHERWISE.

LEGEND

- 1 4" DOUBLE YELLOW CENTERLINE WITH 4" SEPARATION
- 13 6" DASHED YELLOW LINE, 2' DASH, 4' GAP, CENTERED
- 17 24" X 10' WHITE CROSSWALK BAR, 6' O.C.
- 18 24" WHITE STOP LINE, ONLY WHEN SHOWN ON PLANS,
4' FROM CROSSWALK BAR, UNLESS OTHERWISE NOTED
- 23 STRAIGHT ARROW AND BIKE SYMBOL MARKING
- 47 6" DASHED YELLOW LINE, 3' DASH, 9' GAP
- 50 4" SOLID WHITE DRIVEWAY HATCH
- 51 4" SOLID WHITE PARKING LINE
- 52 ACCESSIBLE PARKING SYMBOL



30% DESIGN SUBMISSION
PRELIMINARY - NOT FOR CONSTRUCTION

PROFESSIONAL CERTIFICATION

I HEREBY CERTIFY THAT THESE PLANS
WERE PREPARED OR APPROVED BY
ME, AND THAT I AM A DULY LICENSED
PROFESSIONAL ENGINEER UNDER THE
LAWS OF THE STATE OF [STATE].
LICENSE NO. _____
EXPIRATION DATE: _____.

REUSE OF DOCUMENTS

ALL DRAWINGS ARE INSTRUMENTS OF PROFESSIONAL SERVICE FOR THIS PROJECT.
REUSE OR ALTERATION IS AT THE USER'S SOLE RISK.

DSGN	AM					
DR	HS					
CHK	JW					
APVD	XX	NO.	DATE	REVISION	BY	APVD

TOOLE
DESIGN

1801 BROADWAY, SUITE 1204
DENVER, CO 80202
PHONE: 720.704.7061
FAX: 301.927.2800
www.tooledesign.com

PREPARED FOR:



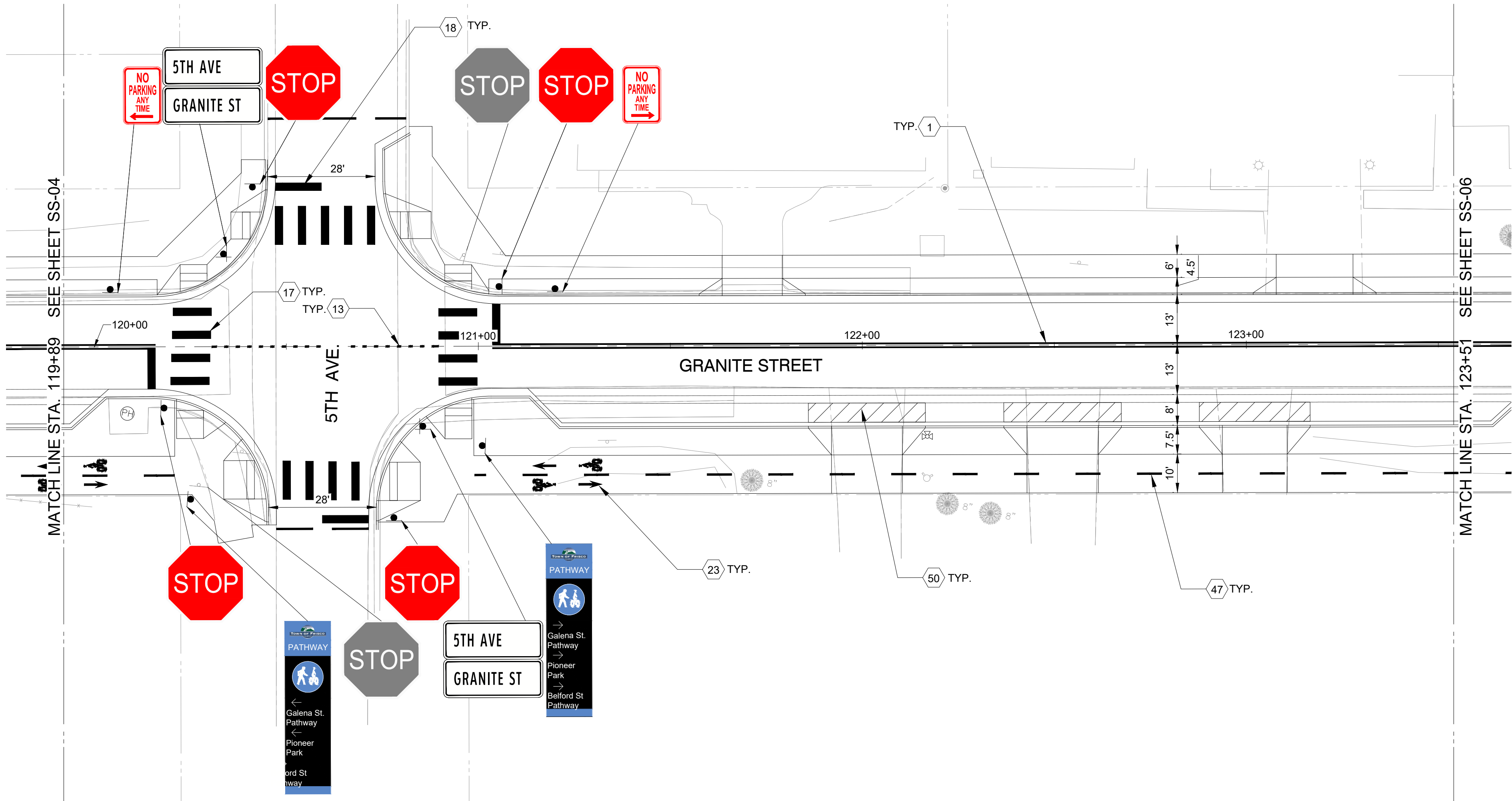
300 MAIN STREET, FRISCO, CO 80443

GRANITE STREET, 30% DESIGN

SIGNING AND MARKING PLANS

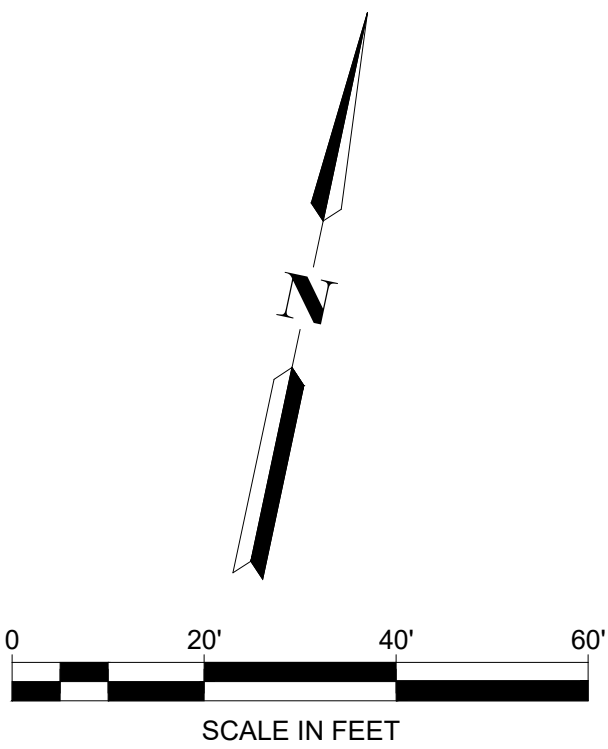
PROJECT NO.	00DEN.00265.00
DATE	OCTOBER 11, 2023
DRAWING NO.	SS-04
SHEET NO.	37 OF 41

H:\B000\00DEN\00265.00_P Granite Street 30% design\PRODUCTION\CAD\PLANS\DEN\00265.00_STRIPING.dwg
Thursday, October 12, 2023 10:10:38 AM



NOTE:
EXISTING ROADWAY AND TRAFFIC SIGNS WITHIN
PROJECT LIMITS TO BE REMOVED UNLESS NOTED
OTHERWISE.

- LEGEND
- 1 4" DOUBLE YELLOW CENTERLINE WITH 4" SEPARATION
 - 13 6" DASHED YELLOW LINE, 2' DASH, 4' GAP, CENTERED
 - 17 24" X 10' WHITE CROSSWALK BAR, 6' O.C.
 - 18 24" WHITE STOP LINE, ONLY WHEN SHOWN ON PLANS,
4' FROM CROSSWALK BAR, UNLESS OTHERWISE NOTED
 - 23 STRAIGHT ARROW AND BIKE SYMBOL MARKING
 - 47 6" DASHED YELLOW LINE, 3' DASH, 9' GAP
 - 50 4" SOLID WHITE DRIVEWAY HATCH
 - 51 4" SOLID WHITE PARKING LINE
 - 52 ACCESSIBLE PARKING SYMBOL



30% DESIGN SUBMISSION
PRELIMINARY - NOT FOR CONSTRUCTION

PROFESSIONAL CERTIFICATION

I HEREBY CERTIFY THAT THESE PLANS
WERE PREPARED OR APPROVED BY
ME, AND THAT I AM A DULY LICENSED
PROFESSIONAL ENGINEER UNDER THE
LAWS OF THE STATE OF [STATE].
LICENSE NO. _____,
EXPIRATION DATE: _____.

REUSE OF DOCUMENTS

ALL DRAWINGS ARE INSTRUMENTS OF PROFESSIONAL SERVICE FOR THIS PROJECT.
REUSE OR ALTERATION IS AT THE USER'S SOLE RISK.

DSGN	AM					
DR	HS					
CHK	JW					
APVD	XX	NO.	DATE	REVISION	BY	APVD

TOOLE
DESIGN

1801 BROADWAY, SUITE 1204
DENVER, CO 80202
PHONE: 720.704.7061
FAX: 301.927.2800
www.tooledesign.com

PREPARED FOR:

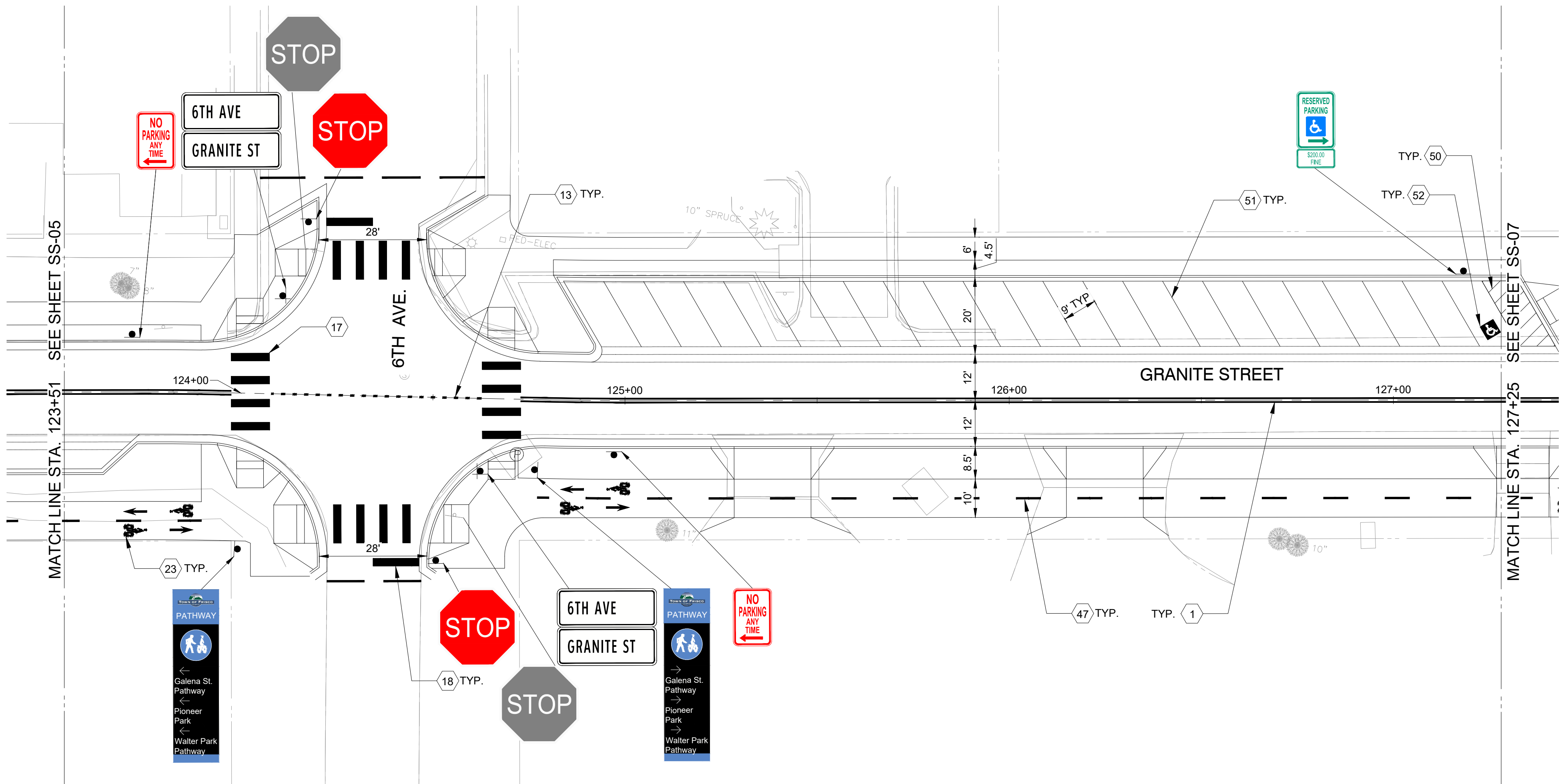


300 MAIN STREET, FRISCO, CO 80443

GRANITE STREET, 30% DESIGN

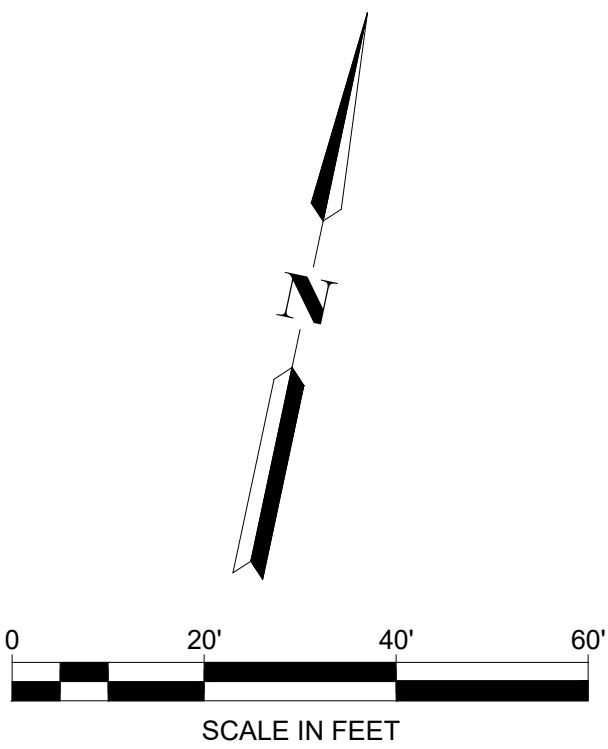
SIGNING AND MARKING PLANS

PROJECT NO.	00DEN.00265.00
DATE	OCTOBER 11, 2023
DRAWING NO.	SS-05
SHEET NO.	38 OF 41



NOTE:
EXISTING ROADWAY AND TRAFFIC SIGNS WITHIN
PROJECT LIMITS TO BE REMOVED UNLESS NOTED
OTHERWISE.

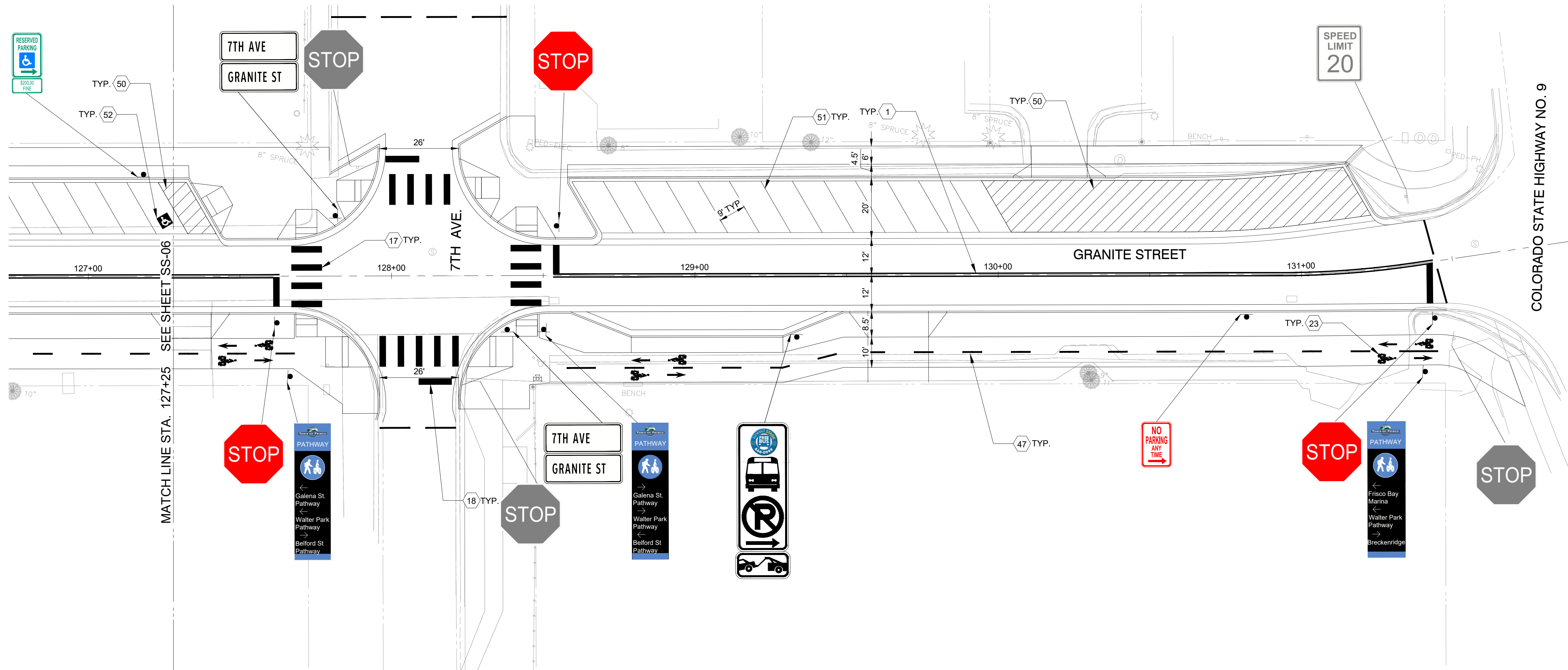
- LEGEND
- 1 4" DOUBLE YELLOW CENTERLINE WITH 4" SEPARATION
 - 13 6" DASHED YELLOW LINE, 2' DASH, 4' GAP, CENTERED
 - 17 24" X 10' WHITE CROSSWALK BAR, 6' O.C.
 - 18 24" WHITE STOP LINE, ONLY WHEN SHOWN ON PLANS,
4' FROM CROSSWALK BAR, UNLESS OTHERWISE NOTED
 - 23 STRAIGHT ARROW AND BIKE SYMBOL MARKING
 - 47 6" DASHED YELLOW LINE, 3' DASH, 9' GAP
 - 50 4" SOLID WHITE DRIVEWAY HATCH
 - 51 4" SOLID WHITE PARKING LINE
 - 52 ACCESSIBLE PARKING SYMBOL



30% DESIGN SUBMISSION
PRELIMINARY - NOT FOR CONSTRUCTION

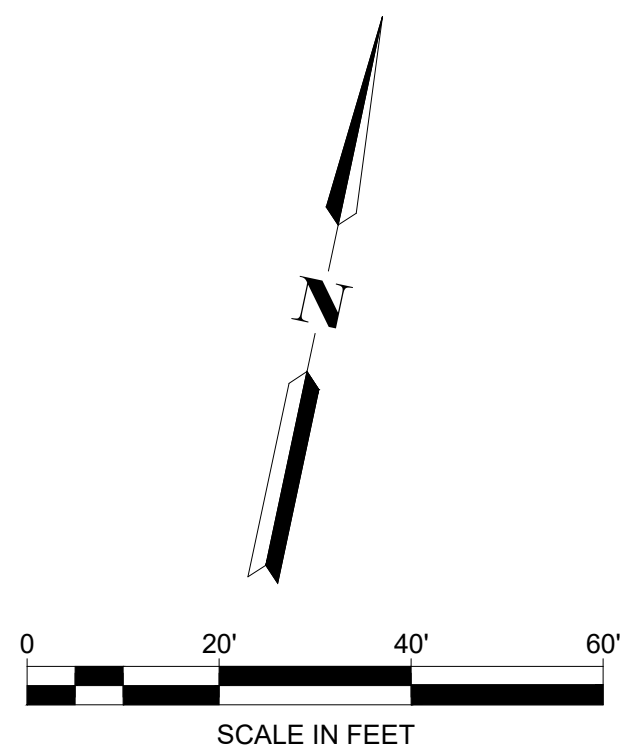
PROFESSIONAL CERTIFICATION	REUSE OF DOCUMENTS						<div><div>TOOLE DESIGN</div><div>1801 BROADWAY, SUITE 1204 DENVER, CO 80202 PHONE: 720.704.7061 FAX: 301.927.2800 www.tooledesign.com</div></div>	PREPARED FOR: <div><div>TOWN OF FRISCO</div><div>300 MAIN STREET, FRISCO, CO 80443</div></div>	GRANITE STREET, 30% DESIGN		PROJECT NO. 00DEN.00265.00
	ALL DRAWINGS ARE INSTRUMENTS OF PROFESSIONAL SERVICE FOR THIS PROJECT. REUSE OR ALTERATION IS AT THE USER'S SOLE RISK.								SIGNING AND MARKING PLANS		DATE OCTOBER 11, 2023
	DSGN	AM								DRAWING NO. SS-06	
	DR	HS									
	CHK	JW									
	APVD	XX	NO.	DATE	REVISION	BY	APVD	SHEET NO. 39 OF 41			

H:\B000\00DEN\00265.00_P Granite Street 30% design\PRODUCTION\CAD\PLANS\IDEN\00265.00_STRIPING.dwg
Thursday, October 12, 2023 10:10:43 AM



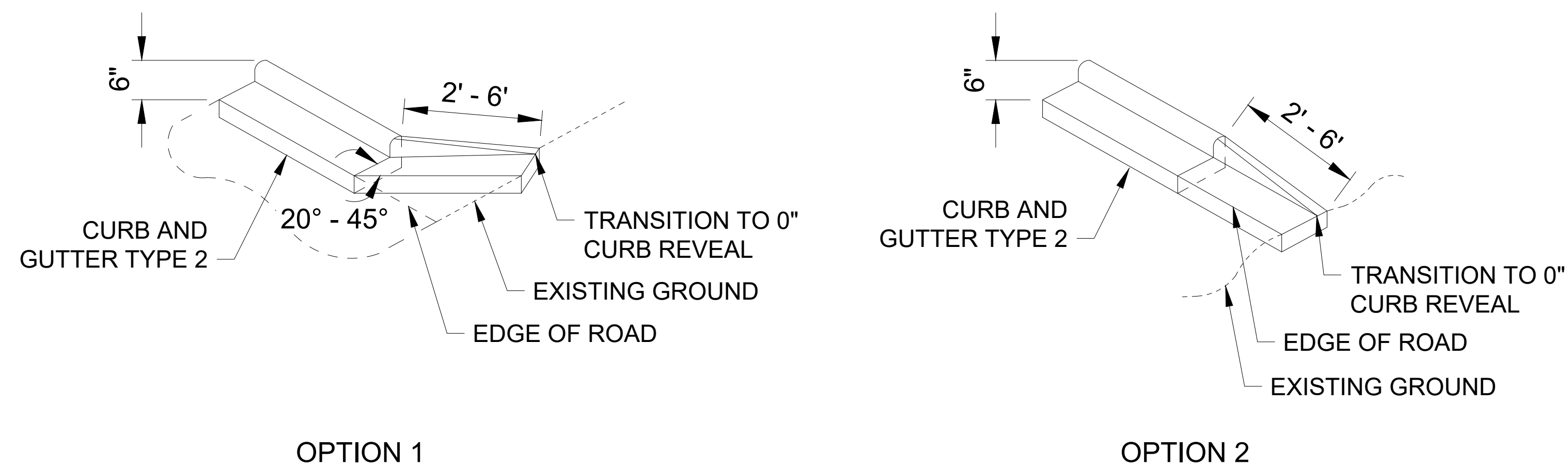
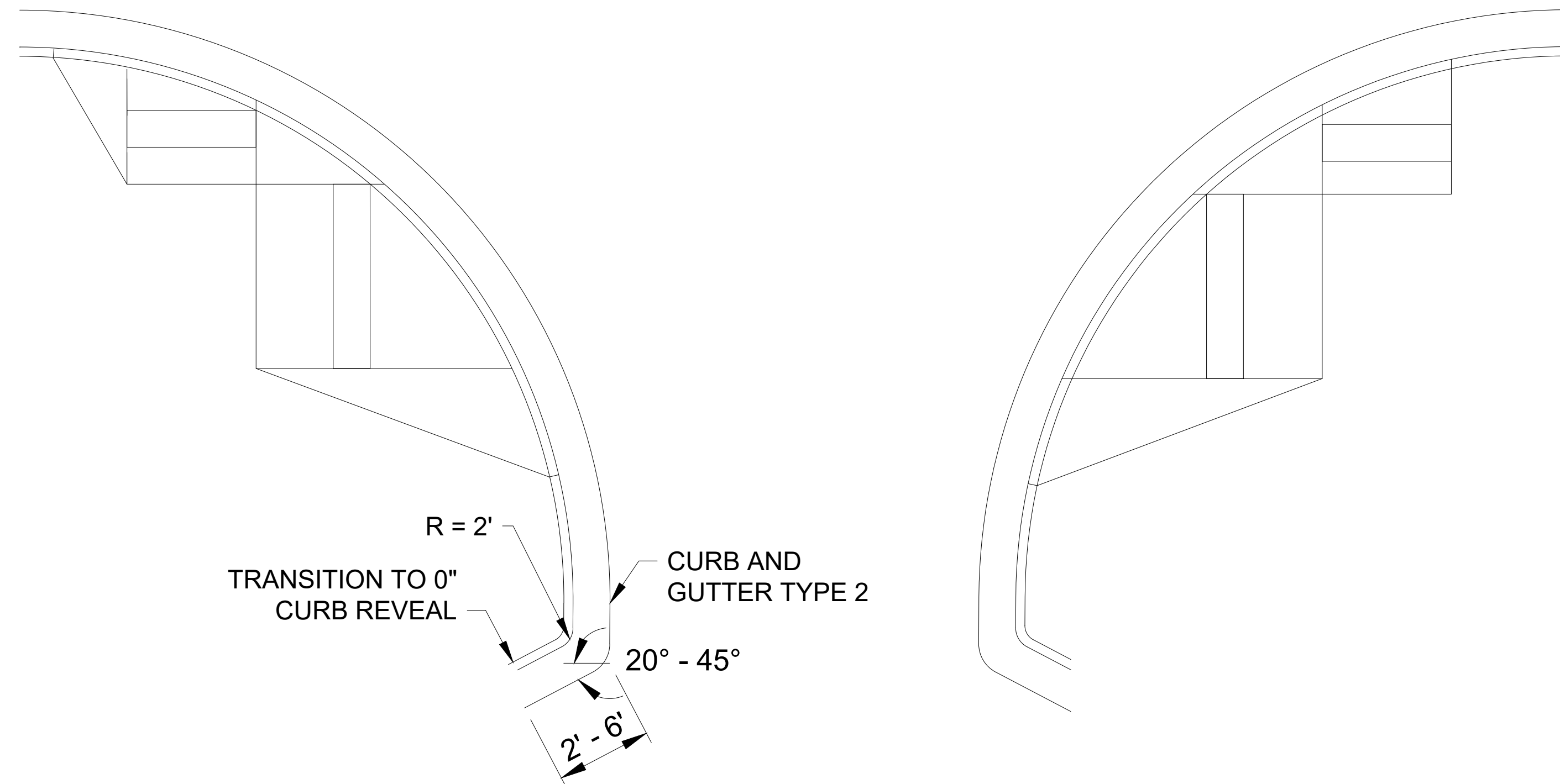
NOTE:
EXISTING ROADWAY AND TRAFFIC SIGNS WITHIN
PROJECT LIMITS TO BE REMOVED UNLESS NOTED
OTHERWISE.

- LEGEND
- 1 4" DOUBLE YELLOW CENTERLINE WITH 4" SEPARATION
 - 13 6" DASHED YELLOW LINE, 2' DASH, 4' GAP, CENTERED
 - 17 24" X 10' WHITE CROSSWALK BAR, 6' O.C.
 - 18 24" WHITE STOP LINE, ONLY WHEN SHOWN ON PLANS,
4' FROM CROSSWALK BAR, UNLESS OTHERWISE NOTED
 - 23 STRAIGHT ARROW AND BIKE SYMBOL MARKING
 - 47 6" DASHED YELLOW LINE, 3' DASH, 9' GAP
 - 50 4" SOLID WHITE DRIVEWAY HATCH
 - 51 4" SOLID WHITE PARKING LINE
 - 52 ACCESSIBLE PARKING SYMBOL



30% DESIGN SUBMISSION
PRELIMINARY - NOT FOR CONSTRUCTION

PROFESSIONAL CERTIFICATION		REUSE OF DOCUMENTS						<div><div>TOOLE DESIGN</div><div>1801 BROADWAY, SUITE 1204 DENVER, CO 80202 PHONE: 720.704.7061 FAX: 301.927.2800 www.tooledesign.com</div></div>	PREPARED FOR:		GRANITE STREET, 30% DESIGN		PROJECT NO. 00DEN.00265.00
I HEREBY CERTIFY THAT THESE PLANS WERE PREPARED OR APPROVED BY ME, AND THAT I AM A DULY LICENSED PROFESSIONAL ENGINEER UNDER THE LAWS OF THE STATE OF [STATE]. LICENSE NO. _____. EXPIRATION DATE: _____.		ALL DRAWINGS ARE INSTRUMENTS OF PROFESSIONAL SERVICE FOR THIS PROJECT. REUSE OR ALTERATION IS AT THE USER'S SOLE RISK.							<div><div>TOWN OF FRISCO COLORADO</div><div>300 MAIN STREET, FRISCO, CO 80443</div></div>		SIGNING AND MARKING PLANS		DATE OCTOBER 11, 2023
		DSGN	AM										DRAWING NO. SS-07
		DR	HS										SHEET NO.
		CHK	JW										40 OF 41
		APVD	XX	NO.	DATE	REVISION	BY	APVD					



30% DESIGN SUBMISSION
PRELIMINARY - NOT FOR CONSTRUCTION

PROFESSIONAL CERTIFICATION	REUSE OF DOCUMENTS							<div><div>TOOLE DESIGN</div><div>1801 BROADWAY, SUITE 1204 DENVER, CO 80202 PHONE: 720.704.7061 FAX: 301.927.2800 www.tooledesign.com</div></div>		PREPARED FOR:		GRANITE STREET, 30% DESIGN		PROJECT NO. 00DEN.00265.00	
	I HEREBY CERTIFY THAT THESE PLANS WERE PREPARED OR APPROVED BY ME, AND THAT I AM A DULY LICENSED PROFESSIONAL ENGINEER UNDER THE LAWS OF THE STATE OF [STATE], LICENSE NO. _____, EXPIRATION DATE: _____. ALL DRAWINGS ARE INSTRUMENTS OF PROFESSIONAL SERVICE FOR THIS PROJECT. REUSE OR ALTERATION IS AT THE USER'S SOLE RISK.									<div><div><div>TOWN OF FRISCO COLORADO</div></div></div> <div>300 MAIN STREET, FRISCO, CO 80443</div>		CONSTRUCTION DETAILS		DATE OCTOBER 11, 2023	
														DRAWING NO. CD-01	
														SHEET NO. 41 OF 41	
DSGN	AM														
DR	HS														
CHK	JW														
APVD	XX	NO.	DATE	REVISION				BY	APVD						